



**2021 ANNUAL GROUNDWATER AND SURFACE WATER MONITORING REPORT  
HAILEYBURY WASTE DISPOSAL SITE  
HAILEYBURY, ONTARIO**

**Submitted to:**  
**The City of Temiskaming Shores**  
P.O. Box 2050, 325 Farr Drive  
Haileybury, Ontario  
P0J 1K0

**Submitted by:**  
**Wood Environment & Infrastructure Solutions**  
131 Fielding Road  
Lively, Ontario  
P3Y 1L7  
Tel: (705) 682-2632

**April 2022**  
**Wood Project No.: TY131010**

## TABLE OF CONTENTS

SECTION	PAGE
1.0 INTRODUCTION.....	1
1.1 Site Location.....	1
1.2 Ownership and Key Personnel.....	1
1.3 Description and Development of the Site .....	2
1.3.1 Waste Quantities Received.....	2
1.3.2 On-Site Resource Recovery Activities.....	2
1.3.3 Site Capacity.....	3
1.4 Monitoring and Reporting Program Objectives and Requirements .....	3
1.5 Assumptions and Limitations .....	4
2.0 PHYSICAL SETTING .....	5
2.1 Geology and Hydrogeology.....	5
2.2 Surface Water Features.....	5
3.0 DESCRIPTION OF MONITORING PROGRAM.....	5
3.1 Monitoring Locations.....	6
3.2 Monitoring Frequency .....	8
3.3 Field and Laboratory Parameters and Analysis.....	8
3.4 Monitoring Procedures and Methods.....	8
3.5 Quality Assurance for Sampling and Analysis .....	9
4.0 MONITORING RESULTS.....	9
4.1 Historical Data .....	9
4.2 Data Quality Evaluation.....	9
4.3 Groundwater Flow Monitoring .....	10
4.4 Groundwater Quality Monitoring.....	10
4.4.1 Background Water Quality .....	11
4.4.2 Source Strength Water Quality.....	11
4.4.3 Crossgradient Water Quality .....	11
4.4.4 Downgradient Water Quality .....	12
4.4.5 Field Parameter Measurements .....	13
4.5 Surface Water Quality Monitoring .....	15
4.5.1 Field Parameter Measurements .....	15
5.0 ASSESSMENT, INTERPRETATION AND DISCUSSION.....	16
5.1 Groundwater Quality .....	16
5.1.1 Groundwater Trend Analysis.....	16
5.1.2 Guideline B-7 Calculations.....	17
5.1.3 Trigger Level Monitoring Program.....	18
5.2 Surface Water Quality .....	19
5.2.1 Surface Water Trend Analysis.....	19
5.2.2 Trigger Level Monitoring Program.....	19
5.3 Adequacy of the Monitoring Program .....	19
6.0 CONCLUSIONS.....	20
7.0 RECOMMENDATIONS .....	20
8.0 CLOSURE .....	21
9.0 REFERENCES.....	22



## TABLES

Table 1: Waste Quantities Received in 2021.....	3
Table 2: Monitoring Locations On-Site .....	6
Table 3: Groundwater Monitoring Well Construction Details.....	7
Table 4: Surface Water Monitoring Stations Summary .....	7
Table 5B: Summer 2021 Groundwater Field Parameter Measurements.....	14
Table 5C: Fall 2021 Groundwater Field Parameter Measurements .....	14
Table 6A: Spring 2021 Surface Water Field Parameter Measurements .....	15
Table 6B: Fall 2021 Surface Water Field Parameter Measurements .....	16

## FIGURES

Figure 1	Site Location Map
Figure 2	Surface Water and Groundwater Monitoring Locations
Figure 3	2021 Haileybury Waste Disposal Site Operations
Figure 4	Contaminant Attenuation Zone
Figure 5A	Inferred Groundwater Contour Plan - June 2021
Figure 5B	Inferred Groundwater Contour Plan - August 2021
Figure 5C	Inferred Groundwater Contour Plan - October 2021

## APPENDICES

Appendix A	Certificate of Approval No. A570402
Appendix B	Borehole Logs
Appendix C	Groundwater Elevations
Appendix D	2021 Laboratory Analytical Reports
Appendix E	Summary of Groundwater Geochemical Analyses
Appendix F	Summary of Surface Water Geochemical Analyses
Appendix G	Trend Analysis
Appendix H	Photographic Inventory of Groundwater and Surface Water Monitoring Locations
Appendix I	Reasonable Use Calculations (Guideline B-7)
Appendix J	Monitoring and Screening Checklist

## **1.0 INTRODUCTION**

Wood Environment & Infrastructure Solutions, a Division of Wood Canada Limited (Wood), was retained by The City of Temiskaming Shores (the City) to prepare the 2021 annual groundwater and surface water monitoring report for the Haileybury Waste Disposal Site (the Site). The following report provides a detailed evaluation and summary of the 2021 monitoring data and was completed to constitute the 2021 Annual Monitoring Report to be submitted to the Ministry of the Environment, Conservation and Parks (MECP) in accordance with Subsection 6 of Condition 6 of Certificate of Approval (C of A) No. A570402, provided in Appendix A. This document also includes groundwater flow directions and a review of the historical and current groundwater and surface water geochemical data and geochemical trends. The groundwater quality is evaluated with respect to MECP Guideline B-7 and both groundwater and surface water are assessed according to a previously established Trigger Mechanism for the Site.

### **1.1 Site Location**

The Site is located approximately 9 kilometres (km) southwest of Haileybury, Ontario, Lot 1, Concession 2, within the City of Temiskaming Shores, in the District of Temiskaming. The Universal Transverse Mercator (UTM) coordinates of the Site are 593843 Easting and 5252782 Northing, Zone 17, relative to the North American Datum (NAD) 1983 (collected via handheld Global Positioning System (GPS), accuracy +/- 5 metres (m)). The location of the Site is presented on Figure 1; a Site plan, including all monitoring locations, is presented as Figure 2.

### **1.2 Ownership and Key Personnel**

Contact information for the Site contact representative and the Competent Environmental Practitioner (CEP) for both groundwater and surface water is outlined below.

Site Contact Representative:

Steve Burnett  
The City of Temiskaming Shores  
P.O. Box 2050, 325 Farr Drive  
Haileybury, Ontario P0J 1K0  
Phone: (705) 672-3363 ext. 4132  
Fax: (705) 672-2911  
Email: [sburnett@temiskamingshores.ca](mailto:sburnett@temiskamingshores.ca)

Groundwater and Surface Water CEP:

Brian Grant  
Wood Environment & Infrastructure Solutions  
131 Fielding Road  
Lively, Ontario P3E 1L7  
Phone: (705) 682-2632 ext.235  
Fax: (705) 682-2260

Email: brian.grant@woodplc.com

### **1.3 Description and Development of the Site**

The Site is operated under Provisional C of A No. A570402, issued on 10 November 1998 and amended on 10 November 1999, 27 April 2009 and 18 December 2009. The Provisional C of A allows for the use of a 5.8 hectare (ha) waste fill area within a total Site area of 32.4 ha (Appendix A), as illustrated on Figure 3. The Site was originally approved in 1998, but had been in operation prior to that time, since 1975 (Story Environmental Inc. (Story), 2013). The Site is approved to accept solid non-hazardous municipal waste for disposal and has a maximum approved capacity of 470,000 cubic metres (m<sup>3</sup>), including daily and intermediate cover. The service area for the Site includes the City of Temiskaming Shores and the Town of Cobalt.

The City completed the acquisition of additional land downgradient of the Site in the fall of 2013. The negotiations for the acquisition had been ongoing since 2004, at which time the City was issued a letter of non-compliance by the MECP and was required to obtain all applicable property for the use of a 28 ha Contaminant Attenuation Zone (CAZ). The purchase of this property was passed as By-Law No. 2013-198 in December 2013. The locations of the property purchased in 2013 and the CAZ are illustrated on Figure 4.

No operations problems were encountered at the Site in 2021, and no complaints were received. As required by the C of A, a battery-operated methane gas monitor is installed at the Site in order to ensure that the Site building is free of any potential landfill gas accumulation.

#### **1.3.1 Waste Quantities Received**

As weigh scales are not in place at the Site, daily records are kept in order to estimate the amount of uncompacted waste received at the Site. The Haileybury Landfill accepted approximately 34,625.5 cubic metres (m<sup>3</sup>) of uncompacted waste in 2021. Monthly estimates of uncompacted waste are illustrated below in Table 1.

All refrigerators received at the Haileybury Landfill are tagged by licensed technicians, indicating that all potential ozone depleting substances (i.e., refrigerants) have been removed.

#### **1.3.2 On-Site Resource Recovery Activities**

Designated resource recovery areas are available at the landfill.

Tires: Tires are accepted at the Site in a designated area and stockpiled for shipment to a recycler. The number of tires collected from the landfill during 2021 and sent for recycling is unknown, as the City is not provided with this information under the new Full Producer Responsibility Program.

Scrap Metal: Scrap metal is accepted at the Site in a designated area and is sorted and removed from the Site regularly for recycling. Approximately 284 tonnes of scrap metal was transferred off-Site during 2021.

**Table 1: Waste Quantities Received in 2021**

Month	Total Annual Uncompacted Waste (m <sup>3</sup> )
January	2,289
February	974
March	3,341
April	3,614
May	3,260
June	3,206
July	3,433
August	2,749.5
September	3,108
October	2,547
November	2,830
December	2,348
<b>ANNUAL TOTAL</b>	<b>31,403.3</b>

### 1.3.3 Site Capacity

Occasional topographical surveys are conducted at the Site in order to accurately track the landfill capacity consumed and remaining, and the associated estimated remaining life span of the Site. The remaining capacity of the Site is estimated on an annual basis, however an accurate estimate can only be calculated on the years that a Site survey is undertaken.

The most recent topographical survey conducted at the Site was undertaken on 25 March 2021 by Exp Services Inc. (Exp). The contours within the fill area obtained from the 2021 survey are presented on Figure 3. The 2020 topographical survey was completed by Exp in conjunction with a technical memorandum dated 6 April 2021, which outlines the estimated site life of the landfill. Exp has calculated the available remaining capacity of the Site to be approximately 40,176 m<sup>3</sup> at the time of the March 2021 survey. However, Exp indicated that of the 40,176 m<sup>3</sup> remaining capacity, 29,557 m<sup>3</sup> will be difficult to fill with refuse and capped. This leaves only 10,619 m<sup>3</sup> of remaining feasible capacity. Exp used a waste generation rate of 21,703 m<sup>3</sup>, estimated historically by Wood as part of a separate study, to calculate an approximate remaining life span of 5.8 months as of March 2021. Exp recommended that the City obtain a detailed survey of the landfill immediately prior to the estimated closure date of September 2021.

## 1.4 Monitoring and Reporting Program Objectives and Requirements

In accordance with MECP correspondence dated 24 July 2020, various changes were made to

the 2021 annual monitoring program. All monitoring wells were sampled during all three sampling events during 2021; an additional downgradient monitoring well was installed prior to the spring 2021 sampling event, situated northwest of TW-15; and analyses of trends and Guideline B-7 will include nitrate, iron and manganese.

Previous investigations resulted in the instrumentation of the Site with a variety of groundwater monitoring wells and identification of the three existing surface water monitoring stations (SW-3 through SW-5). A total of 15 monitoring wells, including the newly installed monitoring well (MW21-01), are currently used for monitoring purposes and two additional wells have been confirmed destroyed (TW-1 and TW-3). Twelve of the 15 wells currently comprising the monitoring network are sampled three times annually (TW-4, TW-6, TW-8, TW-9, TW-10, TW-12, TW-13, TW-14, TW-15, TW-16, TW-17 and MW21-01). The other three remaining wells are not sampled, but are retained for water level measurements (TW-5, TW-7 and TW-11). Static groundwater levels are measured at each of the 15 wells in the monitoring network during each of the three annual monitoring events. Surface water is sampled concurrently with groundwater during the spring and fall events. The locations of groundwater and surface water monitoring stations composing the monitoring network are presented on Figure 2.

## **1.5 Assumptions and Limitations**

Wood's limitation of liability and scope of work is as follows:

1. The work performed in this report was carried out in accordance with the Terms and Conditions made part of our contract. The conclusions presented herein are based solely upon the scope of services and time and budgetary limitations described in our contract.
2. The report has been prepared in accordance with generally accepted environmental study and/or engineering practices. No other warranties, either expressed or implied, are made as to the professional services provided under the terms of our contract and included in this report.
3. The services performed and outlined in this report were based, in part, upon a previously installed monitoring network, established by others and approved by the applicable regulatory agencies. Our opinion cannot be extended to portions of the Site which were unavailable for direct observations, reasonably beyond the control of Wood.
4. The objective of this report was to assess the water quality conditions at the Site, given the context of our contract, with respect to existing environmental regulations within the applicable jurisdiction.
5. The Site history interpreted herein relies on information supplied by others, such as local, provincial and federal agencies, as well as Site personnel. No attempt has been made to independently verify the accuracy of such information, unless specifically noted in our report.
6. Our interpretations relating to the landfill-derived leachate plume at the Site are described in this report. Where testing was performed, it was executed in accordance with our contract for these services. It should be noted that other compounds or materials not tested for may be present in the Site environment.
7. The conclusions of this report are based, in part, on the information provided by others.

The possibility remains that unexpected environmental conditions may be encountered at the Site in locations not specifically investigated. Should such an event occur, Wood must be notified in order that we may determine if modifications to our conclusions are necessary.

8. The utilization of Wood's services during future monitoring at the Site will allow Wood to observe compliance with the conclusions and recommendations contained herein. It will also provide for changes as necessary to suit field conditions as they are encountered.
9. Any use which a third party makes of this report, or any reliance on or decisions to be made based on it, are the responsibility of such third parties. Wood accepts no responsibility for damages, if any, suffered by any third party as a result of decisions made or actions based on this report.

## **2.0 PHYSICAL SETTING**

### **2.1 Geology and Hydrogeology**

Borehole logs detailing soil and groundwater conditions for the monitoring well network are provided in Appendix B. In summary, the subsurface conditions at the Site consist of sand and gravel over bedrock, with an additional layer of till between the sand unit and bedrock in some areas (Story, 2013). Bedrock outcrops are reported along the northern and eastern boundaries of the Site, with depths to bedrock in mid-Site areas varying from 16 m to 22 m below original grade (Story, 2013). The bedrock surface is reported to slope from the north and east towards the southwest (Story, 2013).

Static water levels were recorded by Wood at each of the wells during the spring, summer and fall 2021 groundwater monitoring events. Appendix C presents the groundwater elevations measured during the 2021 groundwater monitoring events. Figures 5A through 5C present the inferred groundwater elevation contours and groundwater flow directions for the 2021 monitoring events. In general, the recorded static groundwater levels indicate groundwater flow across the Site towards the west. The inferred groundwater flow direction appears to mimic the reported bedrock elevation contours, as described by Story (Story, 2013).

### **2.2 Surface Water Features**

Surface water features on-Site include a small, intermittent stream, which flows from a swampy area east of the Site, and along the southern Site boundary, discharging to an unnamed tributary to South Wabi Creek after crossing Firstbrooke Line Road. The unnamed tributary is situated southwest of the Site, west of both Firstbrooke Line Road and the Trans Canada Pipeline right-of-way, and flows to the northwest, discharging to South Wabi Creek, which eventually discharges to Moose Lake before flowing into Lake Temiskaming via Wabi Creek.

## **3.0 DESCRIPTION OF MONITORING PROGRAM**

### 3.1 Monitoring Locations

All monitoring locations for groundwater and surface water are illustrated on Figure 2. Detailed locations are provided in Table 2. Monitoring well elevations for top of casing are provided in Appendix C.

**Table 2: Monitoring Locations On-Site**

Monitoring Location	Easting Zone 16 NAD 83	Northing Zone 16 NAD 83	Collection Method	Accuracy	Collection Personnel	Date Collected
TW-4	593656	5252867	Handheld GPS	+/- 5 m	Trained Wood field crew	26 May 2013
TW-5	593835	5252876				
TW-6	593605	5252915				
TW-7	593553	5252777				
TW-8	593910	5253100				
TW-9	593553	5252965				
TW-10	593486	5252824				
TW-11	593519	5252961				
TW-12	593356	5252963				
TW-13	593472	5253010				
TW-14	593381	5252937				
TW-15	593369	5253024				
TW-16	593282	5252995				
TW-17	593517	5252798				
SW-3	593258	5252942				
SW-4	593538	5252661				
SW-5	593843	5252782				

According to the groundwater elevation data collected to date, TW-8 is considered unlikely to be impacted by landfill leachate since it is located east and upgradient of the Site. TW-8 is therefore considered to be representative of background (i.e., non-impacted) water quality conditions, and allows a determination of Site compliance to be undertaken using MECP Guideline B-7.

Wells TW-4 and TW-6 are situated within the fill area and are consequently considered to be source monitoring wells. Located slightly downgradient of the waste fill area, wells TW-9 and TW-13 are representative of immediate downgradient water quality conditions. Wells TW-12, TW-14, TW-15 and TW-16 are located further downgradient of the waste deposits, with TW-16 being representative of the downgradient property boundary, as it is situated the furthest downgradient of the Site and within the property comprising the CAZ. Wells TW-10 and TW-17 are situated in a position crossgradient of the Site, as the inferred groundwater flow direction is



toward the northwest in the vicinity of these wells.

Table 3 presents a summary of the available construction details and respective on-Site positions of the groundwater monitoring wells. Construction details are based on borehole logs prepared by others (Appendix B).

**Table 3: Groundwater Monitoring Well Construction Details**

Well ID	Condition	Total Depth (mbgs)	Screened Interval (mbgs)	Unit Screened	On-Site Position
TW-3	Destroyed prior to spring 2015 monitoring event.				
TW-4	Good	10.67	7.67 – 10.67	Sand	Source
TW-6	Good	8.84	8.84 - 7.34	Sand	Source
TW-8	Good	2.44	0.94 – 2.44	Sand	Upgradient
TW-9	Good	12.95	11.45 – 12.95	Sand	Downgradient
TW-10	Good	6.7	5.2 – 6.7	Sand	Crossgradient
TW-12	Good	8.7	7.2 – 8.7	Sand and Bedrock	Downgradient
TW-13	Good	14.7	11.7 – 14.7	Sand	Downgradient
TW-14	Good	13.7	10.7 – 13.7	Sand	Downgradient
TW-15	Good	13.1	10.1 – 13.1	Sand	Downgradient
TW-16	Good	7.7	6.2 – 7.7	Sand	Downgradient
TW-17	Good	4.0	2.5 – 4.0	Silt	Crossgradient

Table 4 presents a summary of the surface water monitoring locations. Surface water monitoring stations SW-3 and SW-4 are situated along the unnamed tributary to South Wabi Creek and are representative of downstream and upstream water quality conditions, respectively. Station SW-5 is situated adjacent to the Site, at the intermittent stream, on the downstream side of the Site access road. Locations of all sampling stations are indicated on Figure 2.

**Table 4: Surface Water Monitoring Stations Summary**

Station ID	Watercourse	Position
SW-3	Unnamed Tributary to South Wabi Creek	Downstream



SW-4	Unnamed Tributary to South Wabi Creek	Upstream
SW-5	Intermittent Stream	Adjacent to Site

### 3.2 Monitoring Frequency

As per previous annual monitoring events, groundwater was sampled three times annually by Wood, during the spring, summer and fall of 2021, and surface water was sampled two times, in the spring and fall. Sampling events occurred on the following dates:

- Spring – 3 June 2021;
- Summer – 11 August 2021; and,
- Fall – 1 October 2021.

### 3.3 Field and Laboratory Parameters and Analysis

Geochemical analyses for general chemistry, metals and nitrogen cycle parameters were completed on all samples collected. A detailed list of laboratory results for these parameters is included in Appendix D. Field parameters for both groundwater and surface water comprised temperature, pH, conductivity and dissolved solids. Static water level measurements were also recorded for groundwater. All field equipment was maintained and calibrated appropriately prior to each use.

### 3.4 Monitoring Procedures and Methods

Monitoring and sample collection followed typical industry standard practices. Each groundwater monitoring well was purged prior to sampling to ensure the sample was representative of the formation water. Dedicated well instrumentation (Waterra Tube and foot valve system) was used to obtain water samples from the groundwater monitoring wells, and samples were immediately transferred to laboratory-prepared sample vials and bottles. Samples identified for heavy metals analysis were field-filtered using a single use 0.45 µm filter unit, and the remaining samples were preserved following standard laboratory protocols as established in the MECP *“Guidance on Sampling for Use at Contaminated Sites in Ontario”* (revised December 1996). Care was taken during collection of surface water samples to ensure that a representative sample was collected, and that underlying sediments were not disturbed.

Samples were submitted under chain of custody, in a temperature controlled setting (i.e., in a cooler, on ice) to a Canadian Association for Laboratory Accreditation (CALA) accredited laboratory sub-contractor, AGAT Laboratories (AGAT), in Mississauga for analysis. The analytical results were subsequently forwarded to Wood. Laboratory analytical reports for 2021 are provided in Appendix D.

The 2021 groundwater monitoring data were reviewed by comparison to the current MECP Ontario Drinking Water Standards (ODWS). Environmental compliance of groundwater quality was evaluated according to MECP Guideline B-7. The 2021 surface water monitoring data

were reviewed by comparison to the current MECP Provincial Water Quality Objectives (PWQO), as well as the Canadian Water Quality Guidelines (CWQG) and the Aquatic Protection Values (APV) from Table 3.1 of the 2011 MECP document *Rationale for the Development of Soil and Groundwater Standards for use at Contaminated Sites in Ontario*.

### **3.5 Quality Assurance for Sampling and Analysis**

Wood uses recognized industry standards, including the Canadian Council of Ministers of the Environment (CCME) *Subsurface Assessment Handbook for Contaminated Sites* and MECP's manual *Guidance on Sampling and Analytical Methods for Use at Contaminated Sites in Ontario* for conducting environmental assessments. For quality assurance, all work is supervised and internally reviewed by senior staff members.

Field sampling equipment decontamination was completed in accordance with accepted protocols. As a minimum, sampling equipment was washed with detergent solution and rinsed with distilled water between sampling. Decontamination procedures were undertaken to prevent any cross-contamination between monitoring locations and sampling sites. Screening instruments were calibrated prior to each use.

As a minimum, for every ten groundwater or surface water samples collected, one field duplicate sample was collected and included in the laboratory submission for analysis. Three field duplicate samples were collected during the spring sampling event, two for groundwater and one for surface water; two field duplicate samples were collected during the summer sampling event, two for groundwater; and, three field duplicate samples were collected during the fall sampling event, two for groundwater and one for surface water.

Samples were submitted to a CALA accredited laboratory that is MECP certified for the analysis of drinking water samples. Laboratory blanks and duplicates were used to ensure sample integrity. Relative Percent Differences (RPDs) were calculated and discussed where applicable. Samples were placed in appropriate sample containers provided by the laboratory and preserved (as required based on type of analysis) until delivered (shipped by courier or hand delivered) to the laboratory for analysis. A chain of custody form accompanied samples at all points of handling.

## **4.0 MONITORING RESULTS**

### **4.1 Historical Data**

Historical data for groundwater and surface water are provided in Appendices E and F, respectively. Water quality data dating back to 2011 are presented for both groundwater and surface water.

### **4.2 Data Quality Evaluation**

The analytical laboratory employed to perform the laboratory analyses (AGAT) is accredited by the Standards Council of Canada/Canadian Association for Laboratory Accreditation in

accordance with ISO/IEC 17025:1999 – “*General Requirements for the Competence of Testing and Calibration Laboratories*” for the tested parameters and has met the standards for proficiency testing developed by the Standards Council of Canada for parameters set out in the Soil, Ground Water and Sediment Standards.

Sample analysis dates provided on the laboratory analytical reports issued by AGAT indicate that all sample analyses were performed within the required sample/extract hold times, as indicated by the dates presented in columns for each sample parameter on the analytical report. The laboratory minimum detection limits were reported to be at or lower than the required MECP reporting detection limits for the parameters analyzed. A comparison of the internal laboratory duplicate samples indicates that all samples and the respective duplicates are within acceptable limits.

As a quality control measure, groundwater and/or surface water duplicate samples were collected during each sampling event. All duplicate data are provided in Appendix D and are summarized in Appendices E and F. Groundwater duplicate samples were collected from TW-13 and TW-6 during the spring monitoring event, from TW-15 and TW-13 during the summer monitoring event, and from TW-14 and TW-15 during the fall monitoring event. Surface water duplicate samples were collected from SW-4 during the spring monitoring event and SW-3 during the fall monitoring event.

When compared to concentrations reported in the original samples, duplicate water quality data reported that all parameters were within an acceptable range with respect to relative percent difference (i.e., the industry standard of less than 50%), with the exception of aluminum, boron, chromium, cobalt, organic nitrogen, and phenols in groundwater, and iron, manganese, selenium and silicon in surface water. The duplicate water quality data and associated calculated relative percent differences are not interpreted to indicate any sampling or laboratory biases during 2021.

#### **4.3 Groundwater Flow Monitoring**

As discussed in Section 2.1, the recorded static groundwater levels indicate groundwater flow from the fill area towards the west. Static groundwater elevations are presented in Appendix C. Groundwater elevations, inferred groundwater elevation contours and groundwater flow directions for the 2021 groundwater monitoring events are illustrated on Figures 5A through 5C.

In addition to the current groundwater elevation data, historical groundwater elevations were reviewed in order to identify any trends or inconsistencies in the data. Overall, the reported static groundwater elevations are consistent with those recorded during historical sampling efforts. A time-elevation graph was developed for all monitoring wells from 2003 to 2021, presented in Appendix G. The available groundwater elevation data indicate relatively stable elevations over time.

#### **4.4 Groundwater Quality Monitoring**

Samples were collected from all applicable wells during all three 2021 monitoring events except

for TW-4 in the fall due to unsafe conditions, TW-9 in the summer due to stuck tubing in the well, and TW-12 during all three 2021 events as the well was either dry or had an insufficient volume of water to obtain a sample. Data summary tables are provided in Appendix E. A photographic inventory of the monitoring wells is provided in Appendix H. The condition of each monitoring well was confirmed during the 2021 monitoring events, with no noticeable requirement for maintenance or repair at the time of the fall event. As discussed above, TW-3 was destroyed prior to the spring 2015 monitoring event.

#### **4.4.1 Background Water Quality**

Background water quality at TW-8 is characterized by moderate concentrations of dissolved organic carbon (DOC), and low concentrations of alkalinity, chloride, sulphate, hardness, total dissolved solids (TDS) and most metals parameters. Iron and manganese are quantified at elevated levels compared to the ODWS and these parameters are therefore unreliable for evaluating landfill performance. Organic nitrogen has also been quantified at elevated concentrations at this location sporadically throughout the monitoring record. In accordance with the inferred groundwater flow direction, concentrations of landfill indicator parameters quantified at this location are considered to be representative of regional background water quality in the aquifer intersected by the well screen.

ODWS exceedances quantified in TW-8 during 2021 are shown as bold entries in the associated geochemical summary table provided in Appendix E and included iron, manganese and organic nitrogen. Iron and manganese are aesthetic objectives and have been established to assess potential taste, odour or colour problems that may interfere with good water quality control practices. Organic nitrogen is an operational guideline and specifically address potential treatment issues if the groundwater is used as a communal water supply. Exceedances of these parameters do not constitute a health hazard and can likely be attributed to elevated compounds produced by natural processes occurring in the aquifer.

#### **4.4.2 Source Strength Water Quality**

On-Site (i.e., source) groundwater quality conditions are measured by monitoring wells TW-4 and TW-6. Water quality in TW-4 and TW-6 is generally characterized by elevated concentrations of most analytical parameters, in comparison to background water quality. It is noted, however, that these wells are situated immediately downgradient of recent waste deposits, but are crossgradient to historical waste deposits. Water quality is notably degraded in TW-4, as compared to TW-6. The varying water quality conditions reported across the fill area may be indicative of waste deposits of varying ages or possibly different types of waste in the vicinity of, or upgradient of, each of the source monitoring wells. Water quality in TW-6 indicates higher than usual concentrations of indicator parameters, as compared to the historical monitoring record for this location, during the summer and fall 2019 and summer 2020 monitoring events. These variable results could potentially be indicative of an increasing trend at this location as waste deposition at the Site progresses over time.

#### **4.4.3 Crossgradient Water Quality**

Water quality conditions are similar in crossgradient wells TW-10 and TW-17. Groundwater in

both wells is characterized by concentrations of most parameters at levels similar to, or lower than, background with the exceptions of chloride, sodium and organic nitrogen, which are marginally elevated. These concentrations are not interpreted to be indicative of a landfill-derived impact to groundwater quality and could potentially be related to the proximity of these monitoring wells to Firstbrooke Line Road and winter maintenance practices (i.e. road salt).

#### **4.4.4 Downgradient Water Quality**

Monitoring wells TW-9 and TW-13 measure water quality conditions immediately downgradient of the fill area, and directly downgradient of historical waste deposits. When compared to background conditions, concentrations of analytical parameters in both wells are elevated. Concentrations in these downgradient wells are higher than those reported in TW-4 and TW-6, likely as a result of their location slightly further north and more directly downgradient of the older waste deposits at the Site. Groundwater quality in TW-9 is similar to that of TW-13, despite TW-13 being situated at a distance slightly further downgradient. A seasonal trend is apparent at TW-13, which indicates lower concentrations of indicator parameters during the annual spring sampling events, compared to the summer and fall events each year. This trend is consistent over time, with the exception of the spring 2018 monitoring event, as illustrated in the data summary table provided in Appendix E.

Water quality further downgradient of the Site is measured by monitoring wells TW-12, TW-14 and TW-15, situated immediately west of the pipeline right-of-way. All three wells are located generally downgradient of the fill area, however only TW-15 is situated directly hydraulically downgradient of the waste deposits. Groundwater flow in the immediate vicinity of TW-12 and TW-14 is towards the northwest, therefore these wells may not be within the groundwater plume. For the purposes of this report, they have been considered downgradient monitors, in order to ensure that any potential future impacts to groundwater at these locations are identified, should groundwater flow patterns in this area change as a result of Site activities or those on adjacent properties. At this time, the data available to date indicate that water quality in wells TW-12 and TW-14 is dissimilar to that of TW-15.

Due to dry conditions at TW-12 no water samples were collected at this location in 2021. Historically, water quality in TW-12 is generally similar to that of TW-14, with concentrations of parameters such as alkalinity, sulphate, hardness and barium quantified at slightly higher concentrations in TW-12. Both wells quantify levels of most indicator parameters that are similar to, or lower than, background well TW-8, with the exceptions of the parameters listed above in TW-12, which are marginally elevated. Water quality at downgradient monitoring locations TW-12 and TW-14 is comparable to characteristics reported at crossgradient wells TW-10 and TW-17, situated to the southeast of TW-12 and TW-14.

Groundwater quality in TW-15 is characterized by elevated concentrations of most parameters in comparison to background conditions, with the exception of iron, which is higher at background. An improvement in water quality is noted in TW-15, however, in comparison to TW-13.

TW-16 is the furthest downgradient monitoring well and is therefore considered to be representative of the downgradient property boundary. TW-16 is located in the eastern portion

of the CAZ property acquired in 2013, and additional land is available within the CAZ, downgradient of TW-16, for continued natural attenuation, if necessary. Groundwater quality in TW-16 is characterized by concentrations of all parameters at levels similar to, or lower than, those reported in background monitoring well TW-8, and indicates a further improvement in water quality as compared to TW-15. No impact to groundwater quality is apparent at this downgradient location, and water quality indicates successful natural attenuation downgradient of the Site.

#### 4.4.5 Field Parameter Measurements

Field parameters were measured at all monitoring wells at the time of sampling and are presented in Tables 5A through 5C.

**Table 5A: Spring 2021 Groundwater Field Parameter Measurements**

Well ID	Temperature (°C)	pH	Conductivity (mS/cm)	TDS (mg/L)
TW-4	9.6	7.10	857	429
TW-6	8.7	7.38	421	211
TW-8	9.8	7.31	186	93
TW-9	14.2	6.61	2307	1154
TW-10	10.1	6.78	183	92
TW-13	9.8	6.76	544	272
TW-14	11.0	7.29	126	63
TW-15	13.6	6.68	981	491
TW-16	8.0	7.08	146	73
TW-17	7.7	7.42	98	49
MW21-01	10.7	7.20	466	233

**Table 5B: Summer 2021 Groundwater Field Parameter Measurements**

Well ID	Temperature (°C)	pH	Conductivity (mS/cm)	TDS (mg/L)
TW-4	11.3	6.50	819	410
TW-6	7.0	5.83	484	242
TW-8	11.8	6.80	135	68
TW-10	9.7	5.37	149	75
TW-13	9.7	5.97	1036	518
TW-14	13.7	6.30	90	45
TW-15	11.0	6.39	653	327
TW-16	8.5	7.06	167	84
TW-17	8.8	6.83	152	76
MW21-01	9.1	6.74	349	175

**Table 5C: Fall 2021 Groundwater Field Parameter Measurements**

Well ID	Temperature (°C)	pH	Conductivity (mS/cm)	TDS (mg/L)
TW-6	9.6	7.01	713	357
TW-8	12.0	7.11	215	108
TW-9	13.1	6.36	2207	1104
TW-10	11.0	6.51	207	104
TW-13	11.1	6.15	1423	712
TW-14	9.9	6.93	123	62
TW-15	11.4	6.63	730	365
TW-16	9.1	6.28	302	151
TW-17	11.6	6.68	182	91
MW21-01	10.1	5.96	515	258



## 4.5 Surface Water Quality Monitoring

As discussed in Section 3.1, surface water monitoring stations SW-3 and SW-4 are representative of downstream and upstream water quality conditions, respectively. Station SW-5 is situated adjacent to the Site, on the intermittent stream, on the downstream side of the Site access road.

Samples were obtained at all three surface water monitoring stations during the both the spring and fall 2021 monitoring events. A photographic inventory of the monitoring stations is provided in Appendix H. Data summary tables are provided in Appendix F.

The results of the 2021 surface water monitoring indicate no APV or CWQG exceedances in SW-3 or SW-4. SW-3 quantified marginal PWQO exceedance for phenols during both events and for iron during the spring event. Water quality downstream of the Site at SW-3 is almost identical to that upstream of any potential landfill-derived impact to surface water quality at SW-4.

Water quality at SW-5 is characterized by PWQO exceedances of cobalt and iron; no exceedances of the APV or CWQG were quantified during 2020. Water quality at SW-5 is similar to that reported at SW-4, with the exception of high iron and cobalt concentrations. Remaining analytical parameters are typically similar to, or lower than, those reported at upstream station SW-4.

### 4.5.1 Field Parameter Measurements

Field parameters were measured at all monitoring stations at the time of sampling and are presented in Tables 6A and 6B.

**Table 6A: Spring 2021 Surface Water Field Parameter Measurements**

Station ID	Temperature (°C)	pH	Conductivity (mS/cm)	Dissolved Solids (mg/L)
SW-3	17.0	7.65	332	166
SW-4	18.6	7.93	359	180
SW-5	17.5	6.70	36	18



**Table 6B: Fall 2021 Surface Water Field Parameter Measurements**

Station ID	Temperature (°C)	pH	Conductivity (mS/cm)	Dissolved Solids (mg/L)
SW-3	13.3	7.47	401	201
SW-4	13.5	7.64	392	196
SW-5	12.9	7.00	44	22

## 5.0 ASSESSMENT, INTERPRETATION AND DISCUSSION

### 5.1 Groundwater Quality

#### 5.1.1 Groundwater Trend Analysis

The current and previous groundwater elevation and water quality data were reviewed with the objective of identifying any apparent trends or inconsistencies in the present monitoring record. With respect to groundwater elevations, the data available indicate that the seasonal water table fluctuation has been relatively consistent since 2003, with two atypically low water levels reported; one in TW-10 during the fall 2015 monitoring event and one in TW-14 during the fall 2016 monitoring event. An elevation chart featuring the water table elevation in each monitoring well from 2003 to 2020 is presented in Appendix G.

A series of time-concentration graphs were developed for several select landfill indicator parameters (including alkalinity, barium, boron, chloride, DOC, hardness and TDS) for each monitoring well location from 1994 to 2021. These time-concentration graphs are presented in Appendix G.

Historical groundwater quality data indicate consistent concentrations of most parameters over time, with a few exceptions. Elevated and erratic concentrations of barium were reported during the period from 1998 to 2001 and during the years of 2002 and 2004 for the majority of wells. The results from these periods were not produced by Wood and are potentially typos contained in the inherited data. Elevated DOC concentrations were quantified in TW-10 during 2003 and in TW-16 during 2012; however, these concentrations appear to be anomalous when compared to the remainder of the historical monitoring record at these locations. All parameters graphed were quantified at elevated levels in TW-6 during the fall 2019 monitoring event. These results are potentially indicative of a developing trend at this location, but additional data are necessary to confirm this interpretation.

All parameters graphed indicate high concentrations and a high range of fluctuation in TW-13, where a seasonal trend is apparent, with low concentrations quantified during the spring monitoring events and higher concentrations quantified during the summer and fall monitoring events throughout most of the historical monitoring record. Elevated concentrations of the selected parameters are quantified consistently over time in TW-4, TW-9 and TW-15, as

compared to background levels; these results are consistent with the proximity of these wells to the fill area. Increasing trends are apparent in TW-9. An erratic range of fluctuation is demonstrated in TW-6, which indicates no apparent trends at this time. Water quality in the remaining monitoring wells is generally comparable to background conditions, with low and stable concentrations over time and no discernible trends.

### **5.1.2 Guideline B-7 Calculations**

In September 1986, a policy was introduced by the MECP to assist in the evaluation of groundwater impacts, especially for the case of landfill and/or lagoon operations. The policy was entitled “The Incorporation of the Reasonable Use Concept into MECP Groundwater Management Activities” and is referred to now as Guideline B-7 (formerly Policy 15-08). Simply stated, the policy sets groundwater contaminant discharge criteria for landfills and/or lagoons that may impair local water quality; the criteria are based on maintaining the protection of groundwater resources on the adjacent lands or properties.

The contaminant discharge criteria, which represent the maximum acceptable levels of contaminants that should not be exceeded, are established using a simple mathematical relationship that incorporates background (existing) water quality and the highest provincial water quality standards for the adjacent land use. Under Guideline B-7, water quality impacts will not be allowed to exceed the maximum calculated discharge criteria at the landfill (or Site) property boundaries.

In order to apply Guideline B-7, the appropriate resource use of the adjacent properties must be selected. At the Haileybury Landfill Site, the highest end use for groundwater on the adjacent properties is for drinking water purposes, for which the ODWS - Table 1 through Table 4 have been established. The purpose of the ODWS is to protect public health through the provision of safe drinking water. Water intended for human consumption shall not contain unsafe concentrations of toxic chemicals (health related parameters). Health related standards are established for parameters that, when present above a certain concentration, have known or suspected adverse health effects. At the same time, water should also be aesthetically acceptable. Colour, odour and turbidity are parameters that, when controlled, result in water that is clear, colourless and without objectionable or unpleasant taste or odour (non-health related parameters). In addition, operational guidelines have been established for non-health related parameters that need to be controlled to ensure efficient and effective treatment and distribution of the water. As well, Guideline B-7 requires the identification of background water quality conditions in the underlying aquifer.

The background geochemical profile (based on the geometric mean of all results from TW-8) and the resultant values were applied along with the ODWS, to complete a Guideline B-7 analysis for all of the groundwater monitoring wells for the landfill indicator parameters. Appendix I presents the Guideline B-7 calculations for the 2020 monitoring results that have been developed using all valid background analytical data observed in TW-8.

It should be noted that these Guideline B-7 values are much lower (i.e., more stringent) than the ODWS, and a well-by-well comparison of the performance of each of the parameters at all of the groundwater monitoring wells is also presented in Appendix I for the 2020 monitoring events. By the present assessment, monitoring wells TW-4, TW-6, TW-9, TW-13 and TW-15

exhibit non-compliance with Guideline B-7. Exceedances are indicated by bold and shaded entries in the tables provided in Appendix I.

Comparing concentrations observed in all groundwater monitoring wells during the 2021 sampling events to the maximum allowable concentrations (Appendix I), four health related (arsenic, barium, boron and nitrate) and six non-health related (chloride, DOC, iron, manganese, sodium and TDS) parameter exceedances were reported at source and downgradient monitoring wells situated in close proximity to the fill area. The majority of the Guideline B-7 exceedances were quantified in wells TW-9 and TW-13, with fewer exceeding concentrations reported in TW-4, TW-6 and TW-15. No exceedances of the Guideline B-7 maximum allowable concentrations were quantified in TW-14 and TW-16 in the summer and fall 2021.

In summary, the monitoring record indicates that a measurable water quality impact is occurring in the immediate vicinity of the waste deposits and in downgradient areas. Exceedances of the Guideline B-7 maximum allowable concentrations have been recorded on-Site during the present monitoring review and are interpreted to be landfill-derived; however, with the exception of arsenic in the spring 2021 groundwater sample, no exceedances were quantified at the monitoring well which is currently considered to be representative of the downgradient Site property boundary (i.e., TW-16). The Site is therefore in compliance with respect to Guideline B-7. Confirmation of these results through additional, regularly scheduled sampling in 2022 is recommended.

### **5.1.3 Trigger Level Monitoring Program**

The 2012 annual monitoring report prepared by Story (Story, 2013) indicates that a Trigger Level Monitoring Program is in place for groundwater at the Site. Although no details of the program are provided in the report, it is stated that three trigger concentrations have been set, for chloride, sulphate and boron, to be evaluated at downgradient monitoring well TW-15. The trigger concentrations are 230 mg/L for chloride, 510 mg/L for sulphate and 3.5 mg/L for boron. No other trigger parameters are indicated.

By the present assessment, no trigger level exceedances were quantified in TW-15 during 2021. The Site is therefore in compliance with respect to groundwater quality, as determined by the trigger level monitoring program presented by Story in the 2012 annual monitoring report.

It should be noted that the indicated trigger concentration for sulphate has been set at a value that is actually higher than the ODWS value for this parameter (i.e., 500 mg/L). It is recommended that a more appropriate trigger concentration be developed for sulphate (i.e., lower than the ODWS value). The Guideline B-7 maximum allowable concentration of 253 mg/L is recommended for use as the revised sulphate trigger concentration. It is noted that no trigger level exceedances would be quantified in TW-15 for sulphate should this revised trigger value be used.

## **5.2 Surface Water Quality**

### **5.2.1 Surface Water Trend Analysis**

The current and previous surface water quality data were reviewed with the objective of identifying any apparent trends or inconsistencies in the present monitoring record. A series of time-concentration graphs were developed for several select landfill indicator parameters (including barium, chloride, copper, sulphate and zinc) for each monitoring location from 2008 to 2021. These time-concentration graphs are presented in Appendix G.

Historical surface water quality data generally indicate consistent concentrations of most parameters over time. A seasonal trend is apparent at stations SW-3 and SW-4 for chloride and sulphate, which indicate almost identical patterns throughout the monitoring record. It is noted that water quality at SW-3 reported elevated concentrations of barium, copper and zinc between September 2015 and September 2017. Concentrations of these parameters at SW-3 have since returned to typical levels and are similar to those reported at SW-4. Low and stable concentrations of all parameters graphed are demonstrated at SW-4 throughout the historical monitoring record. Water quality at SW-5 is generally stable at low concentrations of most parameters, with the exception of an anomalous zinc concentration in 2013. In addition, many parameters were quantified at elevated levels at SW-5 during the fall 2019 monitoring event; these results are interpreted to be anomalous.

### **5.2.2 Trigger Level Monitoring Program**

The 2012 annual monitoring report prepared by Story (Story, 2013) indicates that a Trigger Level Monitoring Program is in place for surface water at the Site. Although no details of the Program are provided in the report, it is stated that two trigger concentrations have been set, for boron and unionized ammonia, to be evaluated at downstream surface water monitoring station SW-3. The trigger concentrations are 0.2 mg/L for boron and 0.02 mg/L for unionized ammonia (i.e., at the PWQO values). No other trigger parameters are indicated.

By the present assessment, no trigger level exceedances were quantified at SW-3 during 2021. The Site is therefore in compliance with respect to surface water quality, as determined by the trigger level monitoring program presented by Story in the 2012 annual monitoring report.

Similar to the groundwater trigger level monitoring program, Wood recommends that the surface water trigger level concentrations be reduced, to levels lower than the associated PWQO values. Trigger levels should not be set at the compliance values, but rather at slightly reduced levels, to allow time for modifications to Site operations should the trigger values be exceeded, and a resultant condition of non-compliance occur.

## **5.3 Adequacy of the Monitoring Program**

It is Wood's opinion that the current groundwater and surface water monitoring program is adequate with respect to the characterization of Site conditions, the evaluation of Site performance and the assessment of Site compliance. The Monitoring and Screening Checklist is provided in Appendix J.

## **6.0 CONCLUSIONS**

Based on the results of the current monitoring program, the following conclusions have been made:

1. Groundwater movement at the Site, as determined by water table elevations recorded at each of the monitoring wells, was determined as being directed away from the fill area to the west. TW-8 is situated (hydraulically) in a position considered to be representative of background conditions since it is located east of the Site. This monitoring well configuration allows a detailed evaluation of the Haileybury Landfill Site to be undertaken with respect to MECP Guideline B-7.
2. Groundwater quality suggests impacts (when compared to background) are occurring due to landfill-derived leachate in the wells immediate downgradient of the fill area, with a measureable improvement in groundwater quality with increased distance from the fill area. Furthest downgradient well TW-16 indicates no impact to groundwater quality. Crossgradient wells TW-10 and TW-17 and downgradient wells TW-12 and TW-14 indicate no landfill-derived impact, with water quality generally resembling background conditions.
3. A review of the 2021 surface water geochemical data from locations both upstream and downstream of the Site indicates no landfill-derived impact to surface water downstream of the Site at SW-3.
4. The current (2021) groundwater monitoring record indicates that the Site is continuing to operate as designed, as a natural attenuation type facility. The current water quality results indicate that the Site is in compliance with respect to Guideline B-7 at compliance well TW-16 with the exception of an exceedance of arsenic in the spring 2021.
5. Both groundwater and surface water are in compliance with respect to the trigger concentrations, as stated in the 2012 annual monitoring report (Story, 2013).
6. The Site has a calculated remaining capacity for waste of 10,619 m<sup>3</sup>, as of March 2021. This equates to a remaining Site life of 5.8 months.

## **7.0 RECOMMENDATIONS**

The following recommendations should be considered for inclusion in next year's monitoring program:

1. The City should continue to monitor groundwater and surface water at the current sampling frequencies so that seasonal variations for certain parameters could be documented and understood.
2. Groundwater elevations at all existing monitoring wells should be measured during each groundwater sampling round to further confirm groundwater flow directions and establish seasonal fluctuations.
3. A topographical survey of the entire Site should be undertaken during the spring of 2022 in order to facilitate an accurate calculation of remaining capacity and Site life, given that

the Site is expected to have reached capacity.

4. The trigger level monitoring programs for both groundwater and surface water should be re-evaluated and revised, with trigger concentrations reduced appropriately, so as to serve as an early warning program to prevent non-compliance.

## **8.0 CLOSURE**

This report has been prepared for the exclusive use of the City for specific application to this Site. The annual monitoring report was prepared in accordance with the verbal and written requests from the City and generally accepted assessment practices, restricting the investigations to the assessment of the environmental compliance associated with the Site. No other warranty, expressed or implied is made.

Respectfully Submitted,

**Wood Environment & Infrastructure Solutions,  
A Division of Wood Canada Limited**

Prepared by:



Matthew Whitney, P.Eng.  
Senior Environmental Engineer

Reviewed by:



Brian Grant, P.Eng.  
Senior Hydrogeologist

## **9.0 REFERENCES**

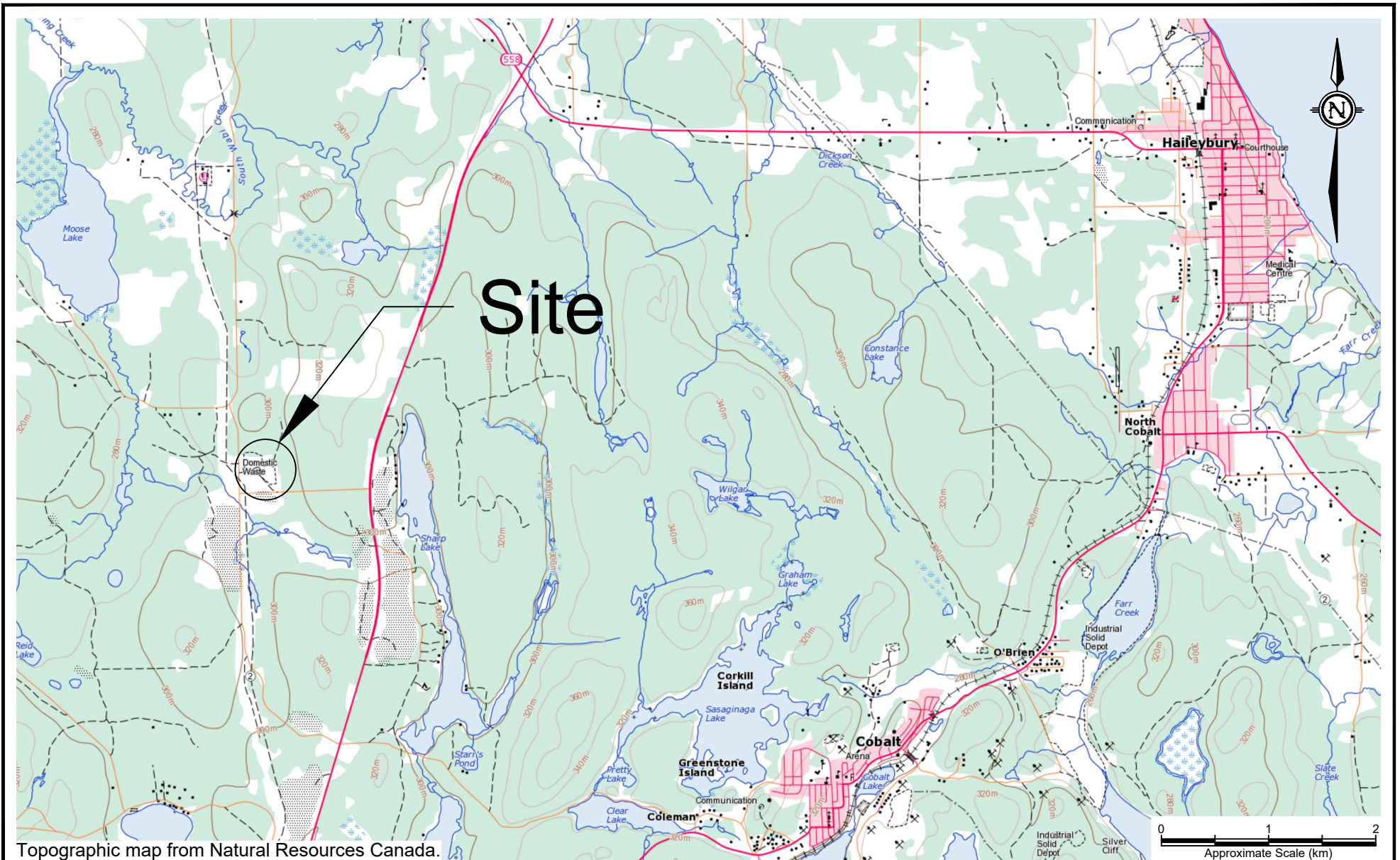
Exp Services Inc. 2016. Haileybury Landfill Site Closure Plan, City of Temiskaming Shores, Final Report, December 2016.



Exp Services Inc. 2019. 2019 Haileybury Landfill Site, – Job # NWL-01901034, Technical Memorandum, October 2019.

Exp Services Inc. 2020. 2020 Haileybury Landfill Site, – Job # NWL-02001008, Technical Memorandum, May 2020.

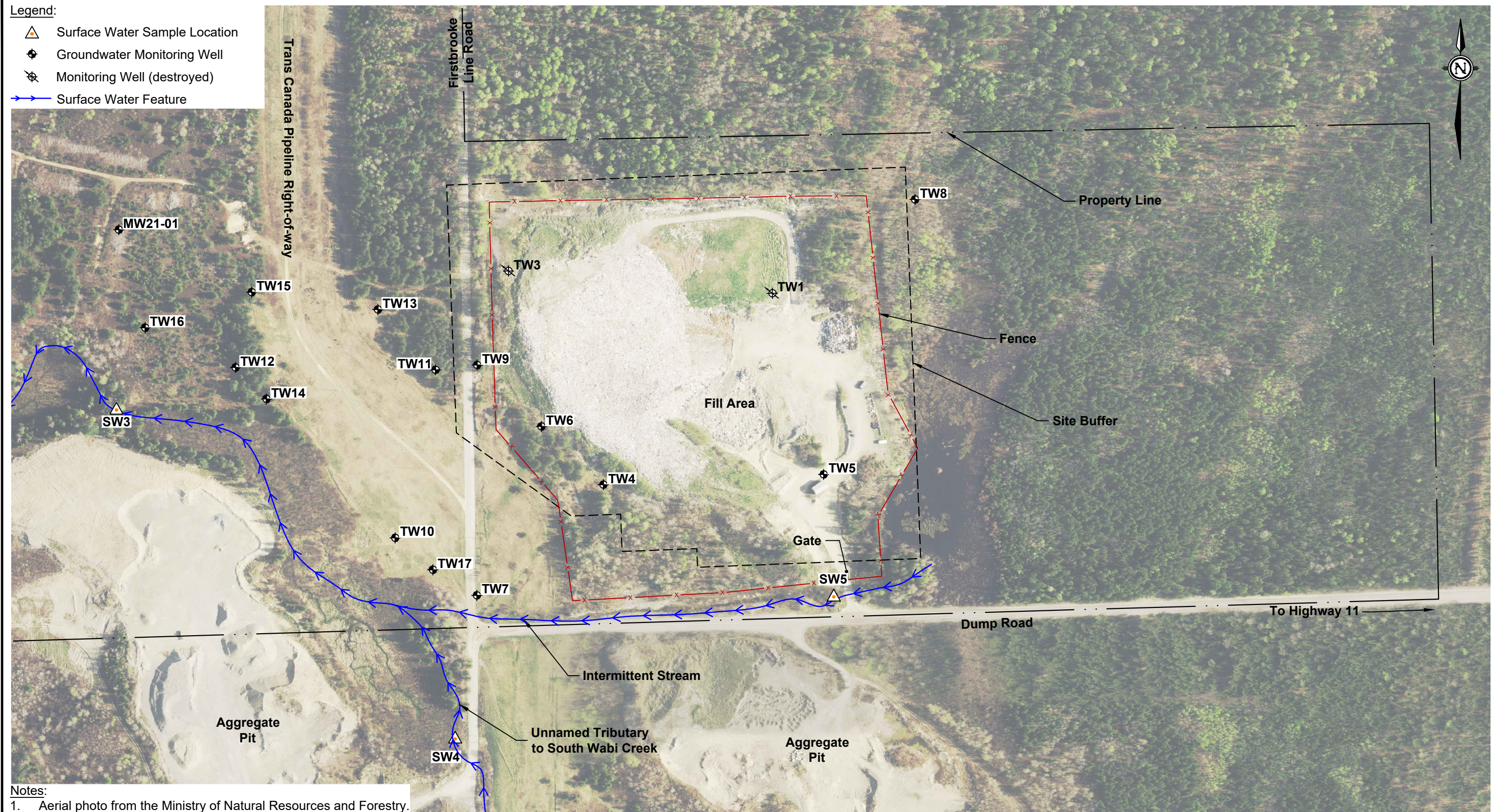
Exp Services Inc. 2021. 2021 Haileybury Landfill Site, – Job # NWL-21005833, Technical Memorandum, April 2021.

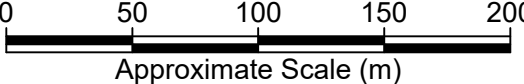






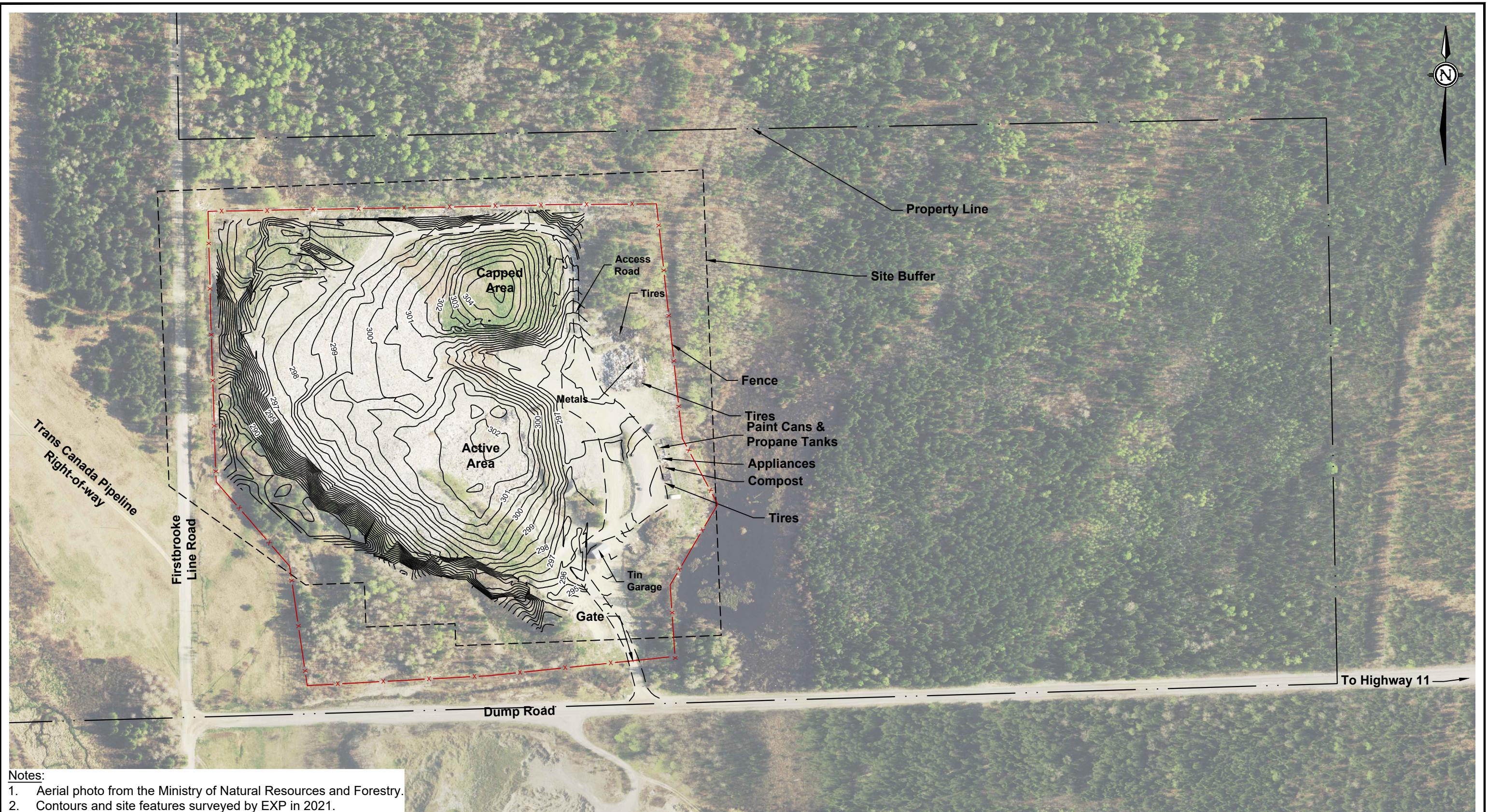
 <p><b>The City of Temiskaming Shores</b></p>	<p>DWN BY:</p> <p>KKJ</p>	<p>PROJECT</p> <p><b>2021 Annual Landfill Monitoring Report Haileybury Waste Disposal Site Temiskaming Shores, Ontario</b></p>	<p>REV. NO.: 1</p>
<p><b>Wood Environment &amp; Infrastructure Solutions</b> 131 Fielding Road Lively, Ontario P3Y 1L7 705-682-2632</p>	<p>CHK'D BY:</p> <p>BRG</p>	<p>TITLE</p> <p><b>Site Location Map</b></p>	<p>DATE:</p> <p>March 2022</p>
	<p>SCALE:</p> <p>as shown</p>		<p>PROJECT NO:</p> <p>TY131010.2000</p>
			<p>FIGURE NO:</p> <p>1</p>



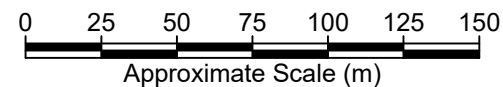


 <p>Approximate Scale (m)</p>		 <p>City of • Ville de <b>Temiskaming Shores</b> <small>Discover a whole new Ontario • Découvrez un tout nouveau Ontario</small></p>		<p>The City of Temiskaming Shores</p> <p>Wood Environment &amp; Infrastructure Solutions 131 Fielding Road Lively, Ontario P3Y 1L7 705-682-2632</p> 		<p>DWN BY: KKJ</p> <p>CKD BY: BRG</p> <p>DATUM: NAD 83</p> <p>SCALE: as shown</p>	<p>PROJECT</p> <p>2021 Annual Landfill Monitoring Report Haileybury Waste Disposal Site Temiskaming Shores, Ontario</p> <p>TITLE</p> <p>Surface Water and Groundwater Monitoring Locations</p>	<p>DATE</p> <p>March 2022</p> <p>PROJECT No.</p> <p>TY131010.2000</p> <p>REV. No.</p> <p>1</p> <p>FIGURE No.</p> <p>2</p>
--	--	--	--	---	--	---	--	---





- Notes:
1. Aerial photo from the Ministry of Natural Resources and Forestry.
  2. Contours and site features surveyed by EXP in 2021.



The City of Temiskaming Shores

Wood Environment & Infrastructure Solutions  
131 Fielding Road  
Lively, Ontario  
P3Y 1L7  
705-682-2632

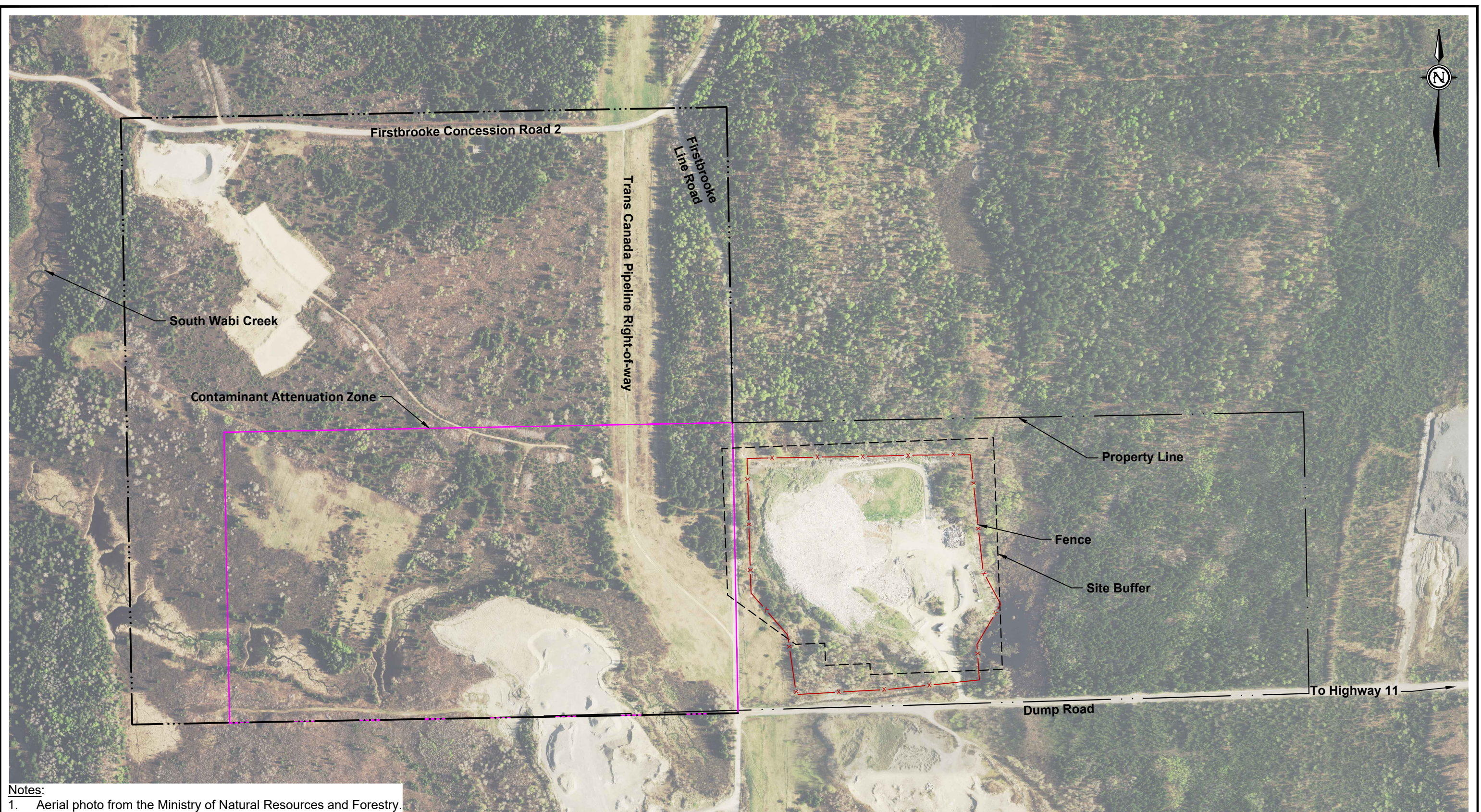


DWN BY: KKJ  
CKD BY: BRG  
DATUM: NAD 83  
SCALE: as shown


PROJECT  
2021 Annual Landfill Monitoring Report  
Haileybury Waste Disposal Site  
Temiskaming Shores, Ontario  
TITLE  
2021 Haileybury Waste Disposal Site Operations

DATE  
March 2022  
PROJECT No.  
TY131010.2000  
REV. No.  
1  
FIGURE No.  
3

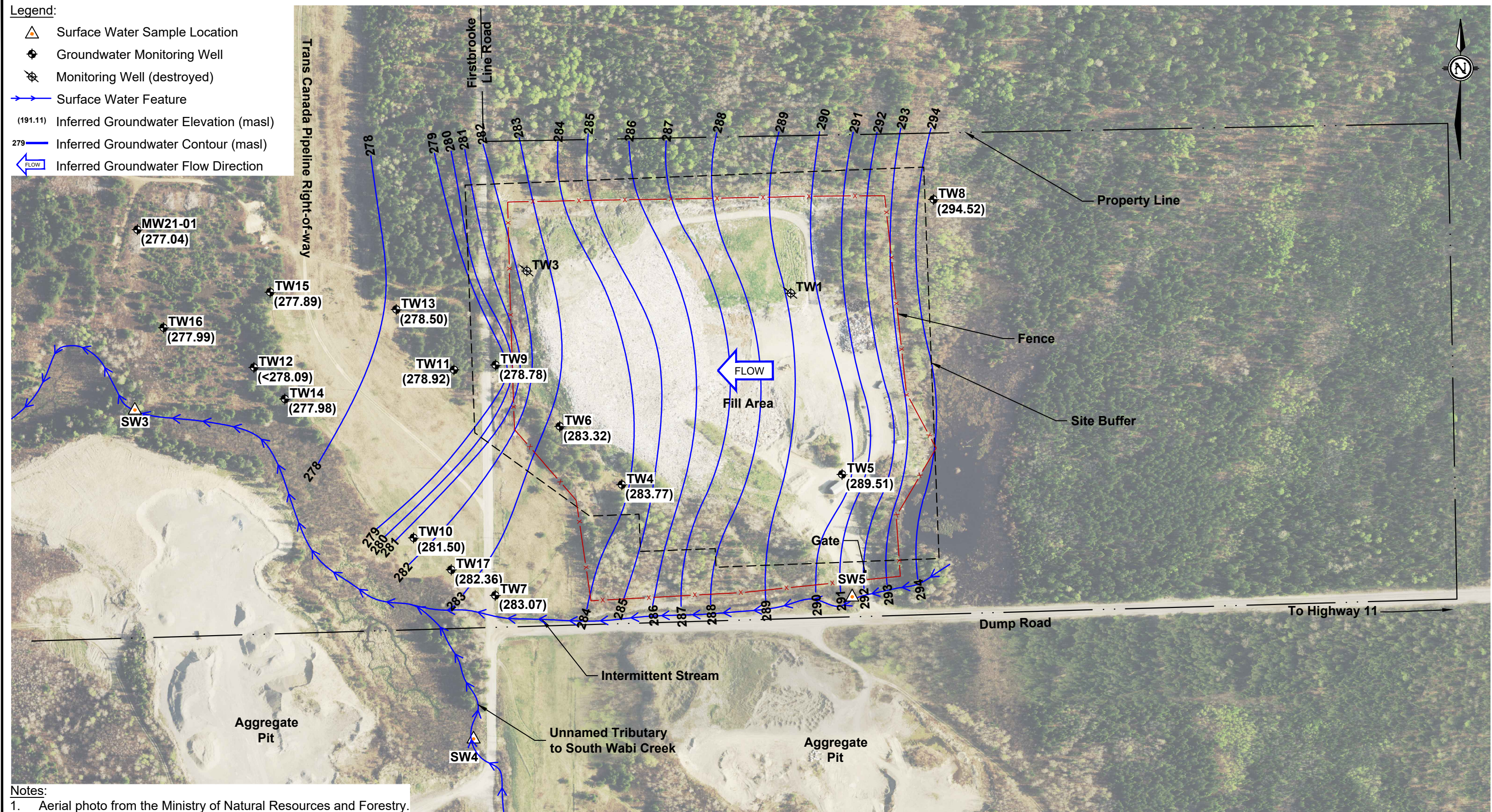


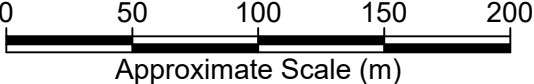




Notes:  
1. Aerial photo from the Ministry of Natural Resources and Forestry.

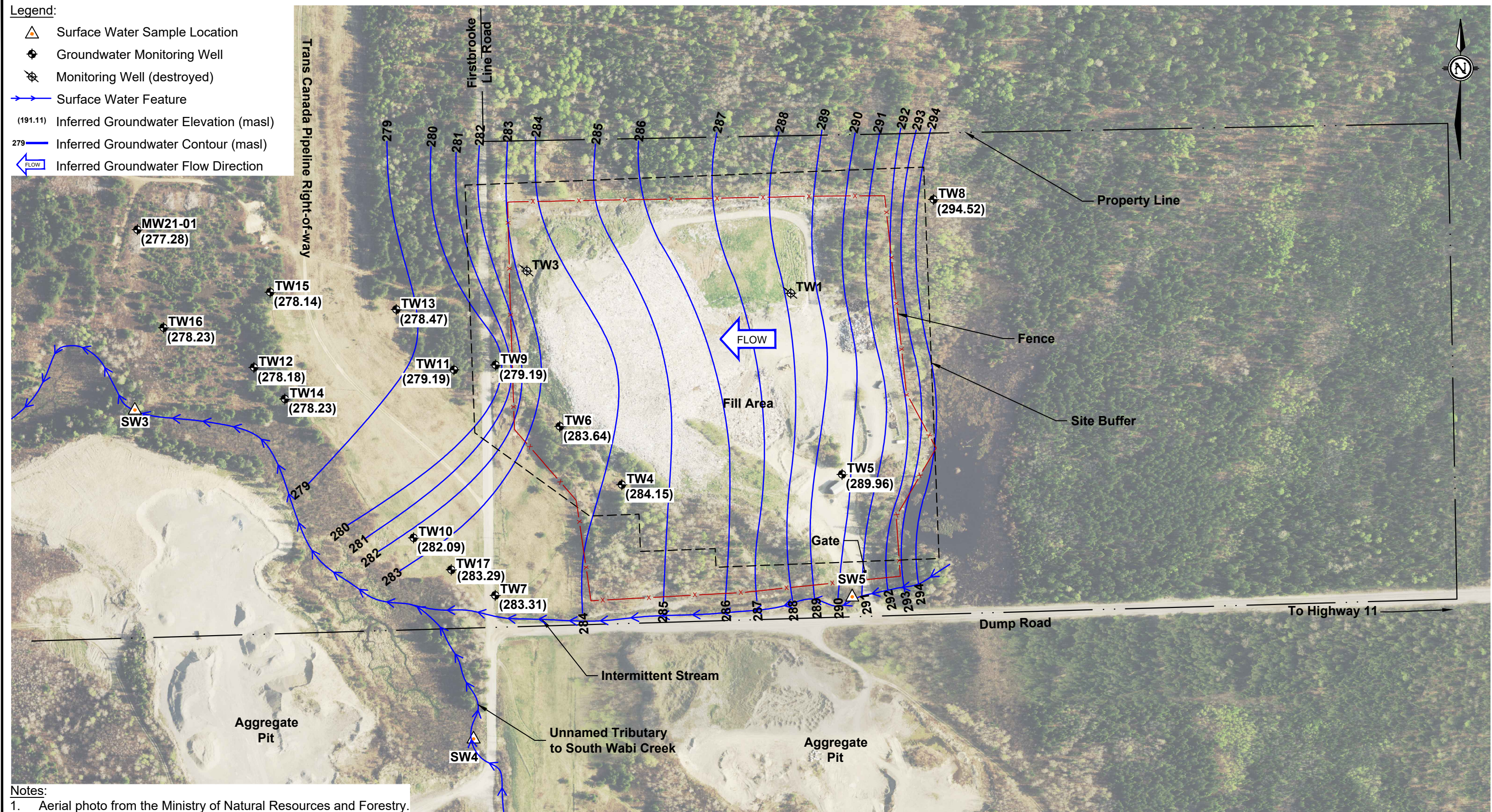
<div><div><div>050100150200250300</div><div>Approximate Scale (m)</div></div></div>	<div><div><div><div><div><div></div><div></div><div></div></div><div><div></div><div></div><div></div></div></div><div><div>City of • Ville de</div><div><b>Temiskaming Shores</b></div><div><i>Discover a whole new Ontario • Découvrez un tout nouvel Ontario</i></div></div></div><div><div><div>Dymond</div><div>Haileybury</div><div>New Liskard</div></div></div></div></div>	The City of Temiskaming Shores		DWN BY: KKJ	PROJECT 2021 Annual Landfill Monitoring Report Haileybury Waste Disposal Site Temiskaming Shores, Ontario	DATE March 2022	
				CKD BY: BRG		PROJECT No. TY131010.2000	
		Wood Environment & Infrastructure Solutions 131 Fielding Road Lively, Ontario P3Y 1L7 705-682-2632			DATUM: NAD 83	TITLE Contaminant Attenuation Zone	REV. No. 1
					SCALE: as shown		FIGURE No. 4

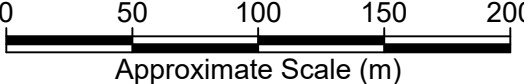






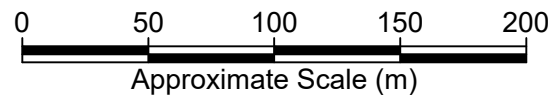
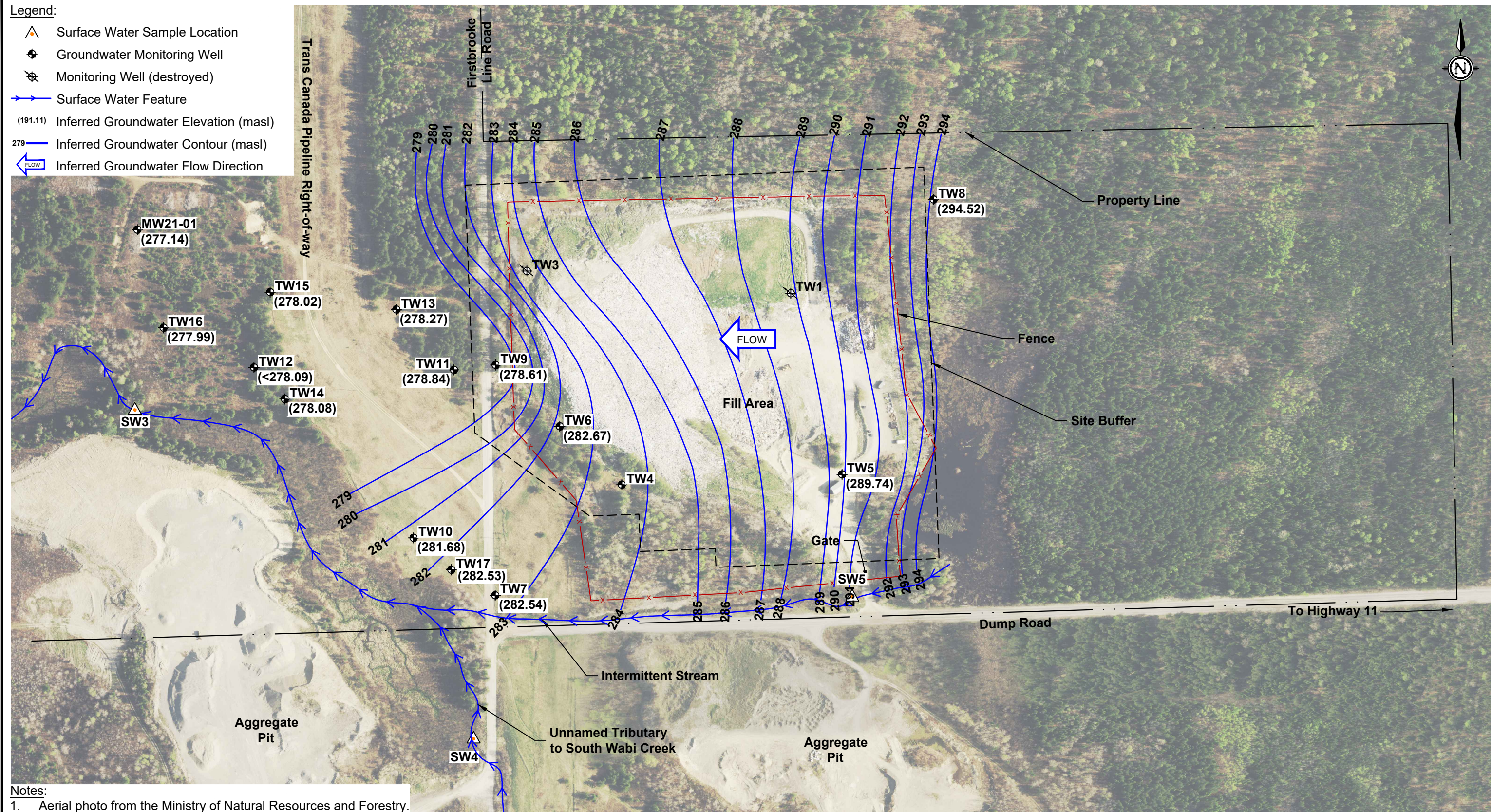
 <p>Approximate Scale (m)</p>		 <p>City of • Ville de <b>Temiskaming Shores</b> <small>Discuter à voix haute avec l'Ontario • Discuter en tout mouetl Ontario</small></p>		<p>The City of Temiskaming Shores</p> <p>Wood Environment &amp; Infrastructure Solutions 131 Fielding Road Lively, Ontario P3Y 1L7 705-682-2632</p> 		<p>DWN BY: KKJ</p> <p>CKD BY: BRG</p> <p>DATUM: NAD 83</p> <p>SCALE: as shown</p>	<p>PROJECT</p> <p>2021 Annual Landfill Monitoring Report Haileybury Waste Disposal Site Temiskaming Shores, Ontario</p> <p>TITLE</p> <p>Inferred Groundwater Contour Plan June 2021</p>	<p>DATE</p> <p>March 2022</p> <p>PROJECT No.</p> <p>TY131010.2000</p> <p>REV. No.</p> <p>1</p> <p>FIGURE No.</p> <p>5A</p>
--	--	--	--	---	--	---	---	--





 <p>Approximate Scale (m)</p>		 <p>City of • Ville de <b>Temiskaming Shores</b> <small>Discover a whole new Ontario • Découvrez un tout nouvel Ontario</small></p>		<p>The City of Temiskaming Shores</p> <p>Wood Environment &amp; Infrastructure Solutions 131 Fielding Road Lively, Ontario P3Y 1L7 705-682-2632</p> 		DWN BY: KKJ CKD BY: BRG DATUM: NAD 83 SCALE: as shown	PROJECT 2021 Annual Landfill Monitoring Report Haileybury Waste Disposal Site Temiskaming Shores, Ontario TITLE Inferred Groundwater Contour Plan August 2021	DATE March 2022 PROJECT No. TY131010.2000 REV. No. 1 FIGURE No. 5B
--	--	---	--	---	--	--	---	---





The City of Temiskaming Shores

Wood Environment & Infrastructure Solutions  
131 Fielding Road  
Lively, Ontario  
P3Y 1L7  
705-682-2632

**wood.**

DWN BY: KKJ  
CKD BY: BRG  
DATUM: NAD 83  
SCALE: as shown

PROJECT  
2021 Annual Landfill Monitoring Report  
Haileybury Waste Disposal Site  
Temiskaming Shores, Ontario  
TITLE  
Inferred Groundwater Contour Plan  
October 2021

DATE  
March 2022  
PROJECT No.  
TY131010.2000  
REV. No.  
1  
FIGURE No.  
5C



**The City of Temiskaming Shores**

2021 Annual Groundwater and Surface Water Monitoring Report

Haileybury Waste Disposal Site

Haileybury, Ontario

April 2022



**APPENDIX A**

**CERTIFICATE OF APPROVAL**

**NO. A570402**

RECEIVED

JAN 13 2010

Ministry of the Environment  
Ministère de l'EnvironnementAMENDMENT TO PROVISIONAL CERTIFICATE OF  
APPROVAL  
WASTE DISPOSAL SITE  
NUMBER A570402  
Notice No. 2  
Issue Date: December 18, 2009

The Corporation of the City of Temiskaming Shores  
325 Farr Dr PO Box 2250  
Temiskaming Shores, Ontario  
POJ 1K0

Site Location: Haileybury Landfill  
Lot 1, Concession 2  
Haileybury Town, District of Timiskaming  
POJ 1K0

*You are hereby notified that I have amended Provisional Certificate of Approval No. A570402 issued on November 10, 1998 and amended on November 10, 1999 and April 27, 2009 for the use and operation of a 5.8 hectare Landfill Site within a 32.4 hectare total site area , as follows:*

Conditions 1 to 27 in the Certificate dated November 10, 1998 and Condition 1 in the notice dated November 10, 1999 are hereby revoked.

*For the purpose of this Certificate of Approval and the terms and conditions specified below, the following definitions apply:*

"Certificate " means this entire provisional Certificate of Approval A570402 document, issued in accordance with section 39 of the EPA, and includes any notices, schedules to it, the application and the supporting documentation listed in Schedule "A";

"Director" means any Ministry employee appointed in writing by the Minister pursuant to section 5 of the EPA as a Director for the purposes of Part V of the EPA;

"District Manager" means the District Manager of the local district office of the Ministry in which the Site is geographically located;

"Drainage Act" means Drainage Act, R.S.O. 1990, c.D. 17, as amended;



"EPA " means *Environmental Protection Act* , R.S.O. 1990, c. E. 19, as amended;

"Fill Area" means the portion of the *Site* where waste may be disposed as delineated by the "Limit of Sanitary Landfill Fill Area" shown on Sheet 10 of Item 2 in Schedule "A" and described in Item 5 in Schedule "A";

"finished compost" means compost that meets the time, temperature and turning requirements specified in Condition 11(1)(h) and the parameters listed in Schedule "B";

"leaf and yard waste" means waste consisting of leaves, grass clippings, natural Christmas trees and other plant materials, but not tree stumps, limbs or other woody materials in excess of seven (7) centimetres in diameter;

"Ministry" means the Ontario Ministry of the Environment;

"NMA " means *Nutrient Management Act* , 2002, S.O. 2002, c. 4, as amended from time to time;

"Operator" means any person, other than the Owner's employees, authorized by the *Owner* as having the charge, management or control of any aspect of the *Site* and includes its successors or assigns;

"Owner" means any person that is responsible for the establishment or operation of the *Site* being approved by this *Certificate*, and includes The Corporation of the City of Temiskaming Shores its successors and assigns;

"OWRA " means the *Ontario Water Resources Act* , R.S.O. 1990, c. O.40, as amended;

"PA " means the *Pesticides Act* , R.S.O. 1990, c. P-11, as amended from time to time;

"Provincial Officer" means any person designated in writing by the Minister as a provincial officer pursuant to Section 5 of the *OWRA* or Section 5 of the *EPA* or Section 17 of *PA* or Section 4 of *NMA* or Section 8 of *SDWA* .

"Regional Director " means the Regional Director of the local Regional Office of the *Ministry* in which the *Site* is located.

"Regulation 347 " or "Reg. 347 " means Regulation 347, R.R.O. 1990, made under the *EPA*, as amended;

"rejected compost" means waste that has gone through the composting process but did not meet the time, temperature or turning requirements specified in Condition 11 (1) (h) or exceeds the parameters listed in Schedule "B". Rejected compost is considered a waste and must be handled and disposed in accordance with Ontario Regulation 347.

"SDWA" means *Safe Drinking Water Act*, 2002, S.O. 2002, c. 32, as amended from time to time;

"Site " means the 32.4 hectare landfill site including the *Fill Area* and buffer zone on Lot 1, Concession 2 in the Town of Haileybury, District of Timiskaming as shown on the Plan of Survey, Sheet No. 2 of Item 2 in Schedule "A";

"*Trained personnel*" means knowledgeable in the following through instruction and/or practice:

- a. relevant waste management legislation, regulations and guidelines;
- b. major environmental concerns pertaining to the waste to be handled;
- c. occupational health and safety concerns pertaining to the processes and wastes to be handled;
- d. management procedures including the use and operation of equipment for the processes and wastes to be handled;
- e. emergency response procedures;
- f. specific written procedures for the control of nuisance conditions;
- g. specific written procedures for refusal of unacceptable waste loads; and
- h. the requirements of this *Certificate*; and

"*unfinished compost*" means waste that has gone through all but the final curing stage of the composting process.

*You are hereby notified that this approval is issued to you subject to the terms and conditions outlined below:*

## **TERMS AND CONDITIONS**

### **1. GENERAL**

#### **Compliance**

- (1) The *Owner* and *Operator* shall ensure compliance with all the conditions of this *Certificate* and shall ensure that any person authorized to carry out work on or operate any aspect of the *Site* is notified of this *Certificate* and the conditions herein and shall take all reasonable measures to ensure any such person complies with the same.
- (2) Any person authorized to carry out work on or operate any aspect of the *Site* shall comply with the conditions of this *Certificate* .

#### **In Accordance**

- (3) Except as otherwise provided by this *Certificate*, the *Site* shall be designed, developed, built, operated and maintained in accordance with the documentation listed in the attached Schedule "A".

#### **Interpretation**

- (4) Where there is a conflict between a provision of any document listed in Schedule "A" in this *Certificate*, and the conditions of this *Certificate*, the conditions in this *Certificate* shall take precedence.
- (5) Where there is a conflict between the application and a provision in any document listed in Schedule "A", the application shall take precedence, unless it is clear that the purpose of the document was to amend the application and that the *Ministry* approved the amendment.
- (6) Where there is a conflict between any two documents listed in Schedule "A", the document bearing the most recent date shall take precedence.
- (7) The conditions of this *Certificate* are severable. If any condition of this *Certificate*, or the application of any condition of this *Certificate* to any circumstance, is held invalid or unenforceable, the application of such condition to other circumstances and the remainder of this *Certificate* shall not be affected thereby.

#### **Other Legal Obligations**

- (8) The issuance of, and compliance with, this *Certificate* does not:
  - (a) relieve any person of any obligation to comply with any provision of any applicable statute, regulation or other legal requirement; or
  - (b) limit in any way the authority of the *Ministry* to require certain steps be taken or to require the *Owner* and *Operator* to furnish any further information related to compliance with this *Certificate*.

#### **Adverse Effect**

- (9) The *Owner* and *Operator* shall take steps to minimize and ameliorate any adverse effect on the natural environment or impairment of water quality resulting from the *Site*, including such accelerated or additional monitoring as may be necessary to determine the nature and extent of the effect or impairment.
- (10) Despite an *Owner*, *Operator* or any other person fulfilling any obligations imposed by this *Certificate* the person remains responsible for any contravention of any other condition of this *Certificate* or any applicable statute, regulation, or other legal requirement resulting from any act or omission that caused the adverse effect to the natural environment or impairment of water quality.

#### **Change of Ownership**

- (11) The *Owner* shall notify the *Director*, in writing, and forward a copy of the notification to the *District Manager*, within 30 days of the occurrence of any changes in the following information:
  - (a) the ownership of the *Site*;

- (b) the *Operator* of the *Site*;
  - (c) the address of the *Owner or Operator*; and
  - (d) the partners, where the *Owner or Operator* is or at any time becomes a partnership and a copy of the most recent declaration filed under the *Business Names Act*, R. S. O. 1990, c. B.17, shall be included in the notification.
- (12) No portion of this *Site* shall be transferred or encumbered prior to or after closing of the *Site* unless the *Director* is notified in advance and sufficient financial assurance is deposited with the *Ministry* to ensure that these conditions will be carried out.
- (13) In the event of any change in *Ownership* of the works, other than change to a successor Owner, the *Owner* shall notify the successor of and provide the successor with a copy of this *Certificate*, and the *Owner* shall provide a copy of the notification to the *District Manager* and the *Director*.

**Certificate of Requirement/Registration on Title -Site**

- (14) The *Owner* shall:
- (a) Within sixty (60) days of the date of the issuance of this *Certificate*, submit to the *Director* for review, two copies of a completed Certificate of Requirement with a registerable description of the *Site*; and
  - (b) Within 10 calendar days of receiving the Certificate of Requirement authorized by the *Director*, register the Certificate of Requirement in the appropriate Land Registry Office on title to the *Site* and submit to the *Director* the duplicate registered copy immediately following registration.
- (15) Pursuant to Section 197 of the Environmental Protection Act, neither the *Owner* nor any person having an interest in the *Site* shall deal with the *Site* in any way without first giving a copy of this *Certificate* to each person acquiring an interest in the *Site* as a result of the dealing.

**Certificate of Requirement/Registration on Title - Contaminant Attenuation Zone**

- (16) The *Owner* shall:
- (a) Within 60 days of the date of the acquiring the ground water easement to the proposed contaminant attenuation zone and buffer lands, submit to the *Director* for review, two copies of a completed Certificate of Requirement with a registerable description of the Contaminant Attenuation Zone; and
  - (b) Within 10 calendar days of receiving the Certificate of Requirement authorized by the *Director*, register the Certificate of Requirement in the appropriate Land Registry Office on title to the Contaminant Attenuation Zone and submit to the

*Director* the duplicate registered copy immediately following registration.

### **Inspections by the Ministry**

- (17) No person shall hinder or obstruct a *Provincial Officer* from carrying out any and all inspections authorized by the *OWRA*, the *EPA*, the *PA*, the *SDWA* or the *NMA*, of any place to which this *Certificate* relates, and without limiting the foregoing:
- (a) to enter upon the premises where the approved works are located, or the location where the records required by the conditions of this *Certificate* are kept;
  - (b) to have access to, inspect, and copy any records required to be kept by the conditions of this *Certificate*;
  - (c) to inspect the *Site*, related equipment and appurtenances;
  - (d) to inspect the practices, procedures, or operations required by the conditions of this *Certificate*; and
  - (e) to sample and monitor for the purposes of assessing compliance with the terms and conditions of this *Certificate* or the *EPA*, the *OWRA*, the *PA*, the *SDWA* or the *NMA*.

### **Information and Record Retention**

- (18) Any information requested, by the *Ministry*, concerning the *Site* and its operation under this *Certificate*, including but not limited to any records required to be kept by this *Certificate* shall be provided to the *Ministry*, upon request, in a timely manner. Records shall be retained for *contaminating life span* of the *Site* except for as otherwise authorized in writing by the *Director*.
- (19) The receipt of any information by the *Ministry* or the failure of the *Ministry* to prosecute any person or to require any person to take any action, under this *Certificate* or under any statute, regulation or other legal requirement, in relation to the information, shall not be construed as:
- (a) an approval, waiver, or justification by the *Ministry* of any act or omission of any person that contravenes any term or condition of this *Certificate* or any statute, regulation or other legal requirement; or
  - (b) acceptance by the *Ministry* of the information's completeness or accuracy.
- (20) The *Owner* shall ensure that a copy of this *Certificate*, in its entirety and including all its Notices of Amendment, and documentation listed in Schedule "A", are retained at the *Site* at all times.

## **2. SITE OPERATION**

### **Operation**

- (1) The *Site* shall be operated and maintained at all time including management and disposal of all waste in accordance with the *EPA*, *Regulation 347*, and the conditions of this

*Certificate.* At no time shall the discharge of a contaminant that causes or is likely to cause an adverse effect be permitted

### **Signs**

- (2) A sign shall be installed and maintained at the main entrance/exit to the *Site* on which is legibly displayed the following information:
  - (a) the name of the *Site* and *Owner*;
  - (b) the number of the *Certificate*;
  - (c) the name of the *Operator*;
  - (d) the normal hours of operation;
  - (e) the allowable and prohibited waste types;
  - (f) the telephone number to which complaints may be directed;
  - (g) a warning against unauthorized access;
  - (h) a twenty-four (24) hour emergency telephone number (if different from above); and
  - (i) a warning against dumping outside the *Site*.
- (3) The *Owner* shall install and maintain signs to direct vehicles to working face and any other recycling and composting areas including, but not limited to, used tires, waste metal, composting and used oil.
- (4) The *Owner* shall provide signs at all of the recycling and composting locations informing users what materials are acceptable and directing users to appropriate storage area.

### **Vermin, Vectors, Dust, Litter, Odour, Noise and Traffic**

- (5) The *Site* shall be operated and maintained such that the vermin, vectors, dust, litter, odour, noise and traffic do not create a nuisance.

### **Burning Waste Prohibited**

- (6) (a) Burning of waste at the *Site* is prohibited.

### **Site Access**

- (7) Waste shall only be accepted during the following time periods:  
Tuesday to Saturday - 8:30 a.m. to 4:30 p.m.
- (8) On-site equipment used for daily site preparation and closing activities may be operated one (1) hour before and one (1) hour after the hours of operation approved by this *Certificate*.
- (9) With the prior written approval from the *District Manager*, the time periods may be extended to accommodate seasonal or unusual quantities of waste.



### **Site Security**

- (10) No waste shall be received, landfilled or removed from the *Site* unless a site supervisor or attendant is present and supervises the operations during operating hours. The *Site* shall be closed when a site attendant is not present to supervise landfilling operations.
- (11) The *Site* shall be operated and maintained in a safe and secure manner. During non-operating hours, the *Site* entrance and exit gates shall be locked and the *Site* shall be secured against access by unauthorized persons.

### **3. EMPLOYEE TRAINING**

- (1) A training plan for all employees that operate any aspect of the *Site* shall be developed and implemented by the *Operator*. Only *Trained Personnel* shall operate any aspect of the *Site* or carry out any activity required under this *Certificate*.

### **4. COMPLAINTS RESPONSE PROCEDURE**

- (1) If at any time the *Owner* receives complaints regarding the operation of the *Site*, the *Owner* shall respond to these complaints according to the following procedure:
  - (a) The *Owner* shall record and number each complaint, either electronically or in a log book, and shall include the following information: the nature of the complaint, the name, address and the telephone number of the complainant if the complainant will provide this information and the time and date of the complaint;
  - (b) The *Owner*, upon notification of the complaint, shall initiate appropriate steps to determine all possible causes of the complaint, proceed to take the necessary actions to eliminate the cause of the complaint and forward a formal reply to the complainant; and
  - (c) The *Owner* shall complete and retain on-site a report written within one (1) week of the complaint date, listing the actions taken to resolve the complaint and any recommendations for remedial measures, and managerial or operational changes to reasonably avoid the recurrence of similar incidents.

### **5. EMERGENCY RESPONSE**

- (1) Any spills, fires or other emergency situations shall be forthwith reported directly to the *Ministry's* Spills Action Centre (1-800-268-6060) and shall be cleaned up immediately.
- (2) In addition, the *Owner* shall submit, to the *District Manager* a written report within three (3) business days of the emergency situation, outlining the nature of the incident, remedial measures taken, handling of waste generated as a result of the emergency situation and the measures taken to prevent future occurrences at the *Site*.

- (3) All wastes resulting from an emergency situation shall be managed and disposed of in accordance with *O.Reg. 347*.
- (4) All equipment and materials required to handle the emergency situations shall be:
  - (a) kept on hand at all times that waste landfilling and/or handling is undertaken at the *Site*; and
  - (b) adequately maintained and kept in good repair.
- (5) The *Owner* shall ensure that the emergency response personnel are familiar with the use of such equipment and its location(s).

## 6. RECORD KEEPING AND REPORTING

### Daily Log Book

- (1) A daily log shall be maintained in written format and shall include the following information:
  - (a) the type, date and time of arrival, hauler, and quantity (tonnes) of all industrial and commercial waste and cover material received at the *Site*;
  - (b) the area of the *Site* in which waste disposal operations are taking place;
  - (c) a record of litter collection activities and the application of any dust suppressants;
  - (d) a record of the daily inspections; and
  - (e) a description of any out-of-service period of any control, treatment, disposal or monitoring facilities, the reasons for the loss of service, and action taken to restore and maintain service.
- (2) Any information requested, by the *Director* or a *Provincial Officer*, concerning the *Site* and its operation under this *Certificate*, including but not limited to any records required to be kept by this *Certificate* shall be provided to the *Ministry*, upon request.

### Daily Inspections and Log Book

- (3) An inspection of the entire *Site* and all equipment on the *Site* shall be conducted each day the *Site* is in operation to ensure that: the *Site* is secure; that the operation of the *Site* is not causing any nuisances; that the operation of the *Site* is not causing any adverse effects on the environment and that the *Site* is being operated in compliance with this *Certificate*. Any deficiencies discovered as a result of the inspection shall be remedied immediately, including temporarily ceasing operations at the *Site* if needed.
- (4) A record of the inspections shall be kept in a daily log book that includes:
  - (a) the name and signature of person that conducted the inspection;
  - (b) the date and time of the inspection;
  - (c) the list of any deficiencies discovered;
  - (d) the recommendations for remedial action; and
  - (e) the date, time and description of actions taken.

- (5) A record shall be kept in the daily log book of all refusals of waste shipments, the reason(s) for refusal, and the origin of the waste, if known.

### **Annual Report**

- (6) A written report on the development, operation and monitoring of the *Site*, shall be completed annually (the "Annual Report"). The Annual Report shall be submitted to the *District Manager*, by April 30th of the year following the period being reported upon.
- (7) The Annual Report shall include the following:
- (a) the results and an interpretive analysis of the results of all leachate, groundwater surface water and landfill gas monitoring, including an assessment of the need to amend the monitoring programs;
  - (b) an assessment of the operation and performance of all engineered facilities, the need to amend the design or operation of the *Site*, and the adequacy of and need to implement the contingency plans;
  - (c) site plans showing the existing contours of the *Site*; areas of landfilling operation during the reporting period; areas of intended operation during the next reporting period; areas of excavation during the reporting period; the progress of final cover, vegetative cover, and any intermediate cover application; previously existing site facilities; facilities installed during the reporting period; and site preparations and facilities planned for installation during the next reporting period;
  - (d) calculations of the volume of waste, daily and intermediate cover, and final cover deposited or placed at the *Site* during the reporting period and a calculation of the total volume of *Site* capacity used during the reporting period;
  - (e) a calculation of the remaining capacity of the *Site* and an estimate of the remaining *Site* life;
  - (f) a summary of the weekly, maximum daily and total annual quantity (tonnes) of waste received at the *Site*;
  - (g) a summary of any complaints received and the responses made;
  - (h) a discussion of any operational problems encountered at the *Site* and corrective action taken;
  - (i) any changes to the Design and Operations Report and the Closure Plan that have been approved by the *Director* since the last *Annual Report*;
  - (j) a report on the status of all monitoring wells and a statement as to compliance with *Ontario Regulation 903*;
  - (k) any other information with respect to the *Site* which the *Regional Director* may require from time to time; and
  - (l) a summary and analysis of all hydraulic and geochemical monitoring results.

## 7. LANDFILL DESIGN AND DEVELOPMENT

### Approved Waste Types

- (1) Only solid non-hazardous municipal waste as defined under *Reg. 347* shall be accepted at the *Site* for landfilling.
- (2) The *Owner* shall develop and implement a program to inspect waste to ensure that the waste received at the *Site* is of a type approved for acceptance under this *Certificate*.
- (3) The *Owner* shall ensure that all loads of waste are properly inspected by *Trained personnel* prior to acceptance at the *Site* and that the waste vehicles are directed to the appropriate areas for disposal or transfer of the waste. The *Owner* shall notify the *District Manager*, in writing, of load rejections at the *Site* within one (1) business day from their occurrence.

### Capacity

- (4) Waste disposal shall be limited to the *Fill Area*.
- (5)
  - (a) Waste may only be placed above ground level to the final contour elevations shown on Sheet No. 10 of Item 2 of Schedule "A";
  - (b) Waste may only be placed below ground level in trenches as shown in trenches on Sheet No. 4 of Item 2 of Schedule "A" and to depths of approximately 3 meters below ground level but not exceeding 3.66 meters;
  - (c) Approved maximum volumetric capacity of the *Site*, consisting of the waste, daily cover and intermediate cover, but excluding the final cover is 470,000 cubic metres.
- (6) There shall be no further final disposal of Waste in the Bulk Material Storage Area shown on Sheet No. 10 of Item 2 of Schedule "A".

### Service Area

- (7) Only waste that is generated within the boundaries of the City of Temiskaming Shores and the Town of Cobalt may be accepted at the *Site*.

### Cover

- (8) Alternative materials to soil may be used as weekly and interim cover material, based on an application with supporting information and applicable fee for a trial use or permanent use, submitted by the *Owner* to the *Director*, copied to the *District Manager* and as approved by the *Director* via an amendment to this *Certificate*. The alternative material shall be non-hazardous according to *Reg. 347* and will be expected to perform at least as well as soil in relation to the following functions:

- (a) Control of blowing litter, odours, dust, landfill gas, gulls, vectors, vermin and fires;
  - (b) Provision for an aesthetic condition of the landfill during the active life of the *Site*;
  - (c) Provision for vehicle access to the active tipping face; and
  - (d) Compatibility with the design of the *Site* for groundwater protection, leachate management and landfill gas management.
- (9) Cover material shall be applied as follows:
- (a) Daily Cover - Weather permitting, deposited waste should be covered at the end of each working day in a manner acceptable to the *District Manager* so that no waste is exposed to the atmosphere;
  - (b) Intermediate Cover - In areas where landfilling has been temporarily discontinued for six (6) months or more, a minimum thickness of 300 millimetre of soil cover or an approved thickness of alternative cover material shall be placed; and
  - (c) Final Cover - In areas where landfilling has been completed to final contours, a minimum 600 millimetre thick layer of soil of medium permeability and 150 millimetres of top soil (vegetative cover) shall be placed. Fill areas shall be progressively completed and rehabilitated as landfill development reaches final contours.

#### **Stormwater Management Works Approvals**

- (10) This *Certificate* does not provide an approval for any works subject to approval under the *OWRA*, *Drainage Act*, or any other legislation that may be applicable.
- (11) The *Owner* shall complete the construction of the swale ditches, the sedimentation ponds, and the diversion ditch as outlined in Section 3.2 of Item 3 of Schedule "A" within twelve (12) months from the date of this *Certificate*.
- (12) Within six (6) months of the date of this *Certificate*, the *Owner* shall submit to the *Director* an application for approval under the *OWRA* of the on-site stormwater management works. The *Owner* shall fulfil the requirement under the *Drainage Act*, or any other legislation that may be applicable.

### **8. LANDFILL MONITORING**

#### **Landfill Gas**

- (1) The *Owner* shall ensure that any buildings or structures at the *Site* contain adequate ventilation systems to relieve any possible landfill gas accumulation. Routine monitoring for explosive methane gas levels shall be conducted in all buildings or structures at the *Site*, especially enclosed structures which at times are occupied by people.

### **Compliance Limits**

- (2) The *Site* shall be operated in such a way as to ensure compliance with the following:
  - (a) Reasonable Use Guideline B-7 for the protection of the groundwater at the *Site*; and
  - (b) Provincial Water Quality Objectives included in the July 1994 publication entitled *Water Management Policies, Guidelines, Provincial Water Quality Objectives*, as amended from time to time or limits set by the *Regional Director*, for the protection of the surface water at and off the *Site*.

### **Surface Water and Ground Water**

- (3) The *Owner* shall monitor surface water and groundwater as per documents in the Schedule "A".
- (4) A certified Professional Geoscientist or Engineer possessing appropriate hydrogeologic training and experience shall execute or directly supervise the execution of the groundwater monitoring and reporting program.

### **Groundwater Wells and Monitors**

- (5) The *Owner* shall ensure that all groundwater monitoring wells which form part of the monitoring program are properly capped, secured and protected from damage.
- (6) Where landfilling is to proceed around monitoring wells, suitable extensions shall be added to the wells and the wells shall be properly re-secured.
- (7) Any groundwater monitoring well included in the on-going monitoring program that are damaged shall be assessed, repaired, replaced or decommissioned by the *Owner*, as required.
  - (a) The *Owner* shall repair or replace any monitoring well which is destroyed or in any way made to be inoperable for sampling such that no more than one regular sampling event is missed.
  - (b) All monitoring wells which are no longer required as part of the groundwater monitoring program, and have been approved by the *District Manager* for abandonment, shall be decommissioned by the *Owner*, as required, in accordance with *O.Reg. 903*, that will prevent contamination through the abandoned well. A report on the decommissioning of the well shall be included in the Annual Report for the period during which the well was decommissioned.



### **Trigger Mechanisms and Contingency Plans**

- (8) (a) Within one (1) year from the date of this *Certificate* , the *Owner* shall submit to the *Director* , for approval, and copies to the *District Manager* , details of a trigger mechanisms plan for surface water and groundwater quality monitoring for the purpose of initiating investigative activities into the cause of increased contaminant concentrations at the Contaminant Attenuation Zone (CAZ) limit.
- (b) Within one (1) year from the date of this *Certificate* , the *Owner* shall submit to the *Director* for approval, and copies to the *District Manager* , details of a contingency plan to be implemented in the event that the surface water or groundwater quality exceeds the a trigger mechanism at the CAZ limit.
- (9) In the event of a confirmed exceedence of a site-specific trigger level relating to leachate mounding or groundwater or surface water impacts due to leachate, the *Owner* shall immediately notify the *District Manager*, and an investigation into the cause and the need for implementation of remedial or contingency actions shall be carried out by the *Owner* in accordance with the approved trigger mechanisms and associated contingency plans.
- (10) If monitoring results, investigative activities and/or trigger mechanisms indicate the need to implement contingency measures, the *Owner* shall ensure that the following steps are taken:
  - (a) The *Owner* shall notify the *District Manager*, in writing of the need to implement contingency measures, no later than 30 days after confirmation of the exceedences;
  - (b) Detailed plans, specifications and descriptions for the design, operation and maintenance of the contingency measures shall be prepared and submitted by the *Owner* to the *District Manager* for approval; and
  - (c) The contingency measures shall be implemented by the *Owner* upon approval by the *District Manager* .
- (11) The *Owner* shall ensure that any proposed changes to the site-specific trigger levels for leachate impacts to the surface water or groundwater, are approved in advance by the *Director* via an amendment to this *Certificate*.

### **Changes to the Monitoring Plan**

- (12) The *Owner* may request to make changes to the monitoring program(s) to the *District Manager* in accordance with the recommendations of the annual report. The *Owner* shall make clear reference to the proposed changes in separate letter that shall accompany the annual report.
- (13) Within fourteen (14) days of receiving the written correspondence from the *District Manager* confirming that the *District Manager* is in agreement with the proposed changes

to the environmental monitoring program, the *Owner* shall forward a letter identifying the proposed changes and a copy of the correspondences from the *District Manager* and all other correspondences and responses related to the changes to the monitoring program, to the *Director* requesting the *Certificate* be amended to approve the proposed changes to the environmental monitoring plan prior to implementation.

- (14) In the event any other changes to the environmental monitoring program are proposed outside of the recommendation of the annual report, the *Owner* shall follow current ministry procedures for seeking approval for amending the *Certificate*.

#### **Contaminant Attenuation Zone**

- (15) The proposed Contaminant Attenuation Zone of 28 hectares is hereby approved.
- (16) Within one (1) year from the date of this *Certificate*, the *Owner* shall complete acquiring the ground water easement (property rights) to the proposed contaminant attenuation zone.
- (17) The *Owner* must continue to own the property rights to the Contaminant Attenuation Zone for all of the contaminating life span of the *Site*.
- (18) The ownership of the property rights must include the right to:
- (a) discharge contaminants from the operations at the *Site* into the Contaminant Attenuation Zone;
  - (b) enter into the Contaminant Attenuation Zone and onto the surface above the Contaminant Attenuation Zone for purposes of testing, monitoring, intercepting contaminants and carrying out remedial work;
  - (c) install, operate and maintain works, for the purposes mentioned in clause (b), in the Contaminant Attenuation Zone, including on the surface above the Contaminant Attenuation Zone; and
  - (d) prevent the owner(s) of the land(s) in which the Contaminant Attenuation Zone is located from paving, erecting a structure or making any use of land(s) above or in the vicinity of the contaminant attenuation zone that would interfere with the functioning of the Contaminant Attenuation Zone or with the exercise of any of the rights mentioned in this subsection.
- (19) The *Owner* shall notify the *Director* in writing within thirty (30) days after any change in his, her or its ownership of the property rights in the Contaminant Attenuation Zone.
- (20) The *Owner* shall ensure that the written easement agreement, specified in Condition 8 (16) includes an agreement of the property owner(s) of the land(s) required for the Contaminant Attenuation Zone, to register a Certificate of Requirement on title to the land(s) to be used as the Contaminant Attenuation Zone.

## 9. CLOSURE PLAN

- (1) At least 3 years prior to the anticipated date of closure of this *Site*, the *Owner* shall submit to the *Director* for approval, with copies to the *District Manager*, a detailed *Site* closure plan pertaining to the termination of landfilling operations at this *Site*, post-closure inspection, maintenance and monitoring, and end use. The plan shall include the following:
  - (a) a plan showing *Site* appearance after closure;
  - (b) a description of the proposed end use of the *Site*;
  - (c) a descriptions of the procedures for closure of the *Site*, including:
    - (i) advance notification of the public of the landfill closure;
    - (ii) posting of a sign at the *Site* entrance indicating the landfill is closed and identifying any alternative waste disposal arrangements;
    - (iii) completion, inspection and maintenance of the final cover and landscaping;
    - (iv) *Site* security;
    - (v) removal of unnecessary landfill-related structures, buildings and facilities;
    - (vi) final construction of any control, treatment, disposal and monitoring facilities for leachate, groundwater, surface water and landfill gas; and
    - (vii) a schedule indicating the time-period for implementing sub-conditions (i) to (vi) above;
  - (d) descriptions of the procedures for post-closure care of the *Site*, including:
    - (i) operation, inspection and maintenance of the control, treatment, disposal and monitoring facilities for leachate, groundwater, surface water and landfill gas;
    - (ii) record keeping and reporting; and
    - (iii) complaint contact and response procedures;
  - (e) an assessment of the adequacy of and need to implement the contingency plans for leachate and methane gas; and
  - (f) an updated estimate of the contaminating life span of the *Site*, based on the results of the monitoring programs to date.
- (2) The *Site* shall be closed in accordance with the closure plan as approved by the *Director*.

## 10. WASTE DIVERSION

- (1) The *Owner* shall ensure that:
  - (a) all bins and waste storage areas are clearly labelled;
  - (b) all lids or doors on bins shall be kept closed during non-operating hours and during the high wind events; and
  - (c) if necessary to prevent litter, waste storage areas shall be covered during the high winds events.

- (2) The *Owner* shall provide a segregated area for the storage of *Refrigerant Appliances* so that the following are ensured:
- (a) all *Refrigerant Appliances* have been tagged to indicate that the refrigerant has been removed by a licensed technician. The tag number shall be recorded in the log book and shall remain affixed to the appliance until transferred from the *Site*; or
  - (b) all *Refrigerant Appliances* accepted at the *Site*, which have not been tagged by a licensed technician to verify that the equipment no longer contains refrigerants, are stored segregated, in a clearly marked area, in an upright position and in a manner which allows for the safe handling and transfer from the *Site* for removal of refrigerants as required by O.Reg. 189; and
  - (c) all *Refrigerant Appliances* received on-site shall either have the refrigerant removed prior to being transferred from the *Site* or shall be shipped off-site only to facilities where the refrigerants can be removed by a licensed technician in accordance with O.Reg. 189.
- (3) Propane cylinders shall be stored in a segregated area in a manner which prevents cylinders from being knocked over or cylinder valves from breaking.
- (4) The *Owner* shall transfer waste and recyclable materials from the *Site* as follows:
- (a) recyclable materials shall be transferred off-site once their storage bins are full;
  - (b) scrap metal shall be transferred off-site at least twice a year;
  - (c) tires shall be transferred off-site as soon as a load for the contractor hired by the *Owner* has accumulated or as soon as the accumulated volume exceeds the storage capacity of its bunker; and
  - (d) immediately, in the event that waste is creating an odour or vector problem.
- (5) The *Owner* shall notify the appropriate contractors that waste and recyclable wastes that are to be transferred off-site are ready for removal. Appropriate notice time, as determined by the contract shall be accommodated in the notification procedure.

## 11. LEAF AND YARD WASTE COMPOSTING

On site *Leaf and Yard Waste* Composting shall be carried out subject to the following conditions:

- (1) The *Owner* shall ensure that composting is conducted in accordance with the "Interim Guidelines for the Production and Use of Aerobic Compost in Ontario" dated November 1991 or its latest amendment, and with the requirements as listed below:
- (a) waste accepted for composting shall be limited to leaf and yard waste. Leaf and yard waste received at the *Site* shall not exceed the maximum concentrations for metals listed in Schedule "B";
  - (b) no more than 2000 tonnes of leaf and yard waste, unfinished compost and finished

compost shall be stored on Site at any one time;

- (c) all activities associated with the composting operation shall take place on the designated pad constructed of wood chips;
  - (d) waste shall be incorporated into windrows within four (4) days of receipt. Finished compost shall be stored on Site for a maximum of twelve (12) months after the curing phase is complete;
  - (f) windrows shall be arranged in a manner which allows equipment access for efficient turning of windrows and to allow access for emergency vehicles;
  - (g) windrows shall be constructed at bulk densities and heights which promote aerobic conditions;
  - (h) all waste being composted shall be held at a temperature of at least 55 °C for a minimum of fifteen (15) cumulative days to ensure proper bacteria growth and pathogen inactivation. During this period, the temperature of the waste being composted shall be monitored and recorded on each day that the Site is in operation, and the windrows shall be turned a minimum of five (5) times. During the remainder of the composting process, the temperature shall be monitored and recorded on a weekly basis at a minimum; and
  - (i) compost shall be cured for a minimum of six (6) months.
- (2) (a) For the first two (2) years of operation, a representative composite sample of compost that has completed the curing phase shall be taken at least once per year and analyzed for the parameters listed in Schedule "B".
- (b) After two (2) years of operation, the sampling schedule may be adjusted with the prior written consent of the District Manager.
- (3) (a) *Finished compost* may be released from the *Site* for unrestricted use.
- (b) *Rejected compost* which meets the parameters listed in Schedule "B", but does not meet the requirements of Condition 10 (1), may be returned to the composting process as waste for re-processing.
- (c) *Rejected compost*, which does not meet the parameters listed in Schedule "B" shall be disposed of as waste or as daily cover.

Following items are added to the Schedule "A"

**SCHEDULE "A"**

8. Report titled "City of Temiskaming Shores, Application to amend Provincial Certificate of Approval Waste Disposal Site No. A570402, Appendices" dated June 2008.
9. Letter dated June 10, 2008 from Maria Story, P.Eng., Story Environmental Services, to Mr. Tesfaye Gebrezghi, P.Eng., Ministry of the Environment, Environmental Assessment and Approvals Branch.
10. Letter dated October 30, 2009 addressed to Larry McCormack, Senior Environmental Officer, Ministry of the Environment from Maria Story, P.Eng., Story Environmental Services RE: Corporation of the City of Temiskaming Shores Haileybury Landfill Site No. A570402-Recommendation Regarding Ongoing Monitoring Program.

**Schedule "B"**

This Schedule "B" forms part of Certificate of Approval No. A600903.

Parameter	Maximum Concentration
<b>Metal:</b>	
arsenic	13 ppm
cadmium	3 ppm
chromium	210 ppm
cobalt	34 ppm
copper	100 ppm
lead	150 ppm
mercury	0.8 ppm
molybdenum	5 ppm
nickel	62 ppm
selenium	2 ppm
zinc	500 ppm
<b>Foreign material:</b>	
plastic particles greater than 3 mm in any direction	1%
non-biodegradable material greater than 3 mm in any direction	2%

The reasons for this amendment to the Certificate of Approval are as follows:

### **GENERAL**

1. The reason for Conditions 1(1), (2), (4), (5), (6), (7), (8), (9), (10), (18), (19) and (20) is to clarify the legal rights and responsibilities of the *Owner* and *Operator* under this Certificate of Approval.
2. The reasons for Condition 1(3) is to ensure that the *Site* is designed, operated, monitored and maintained in accordance with the application and supporting documentation submitted by the *Owner*, and not in a manner which the *Director* has not been asked to consider.
3. The reasons for Condition 1(11) are to ensure that the *Site* is operated under the corporate name which appears on the application form submitted for this approval and to ensure that the *Director* is informed of any changes.
4. The reasons for Condition 1(12) are to restrict potential transfer or encumbrance of the *Site* without the approval of the *Director* and to ensure that any transfer of encumbrance can be made only on the basis that it will not endanger compliance with this Certificate of Approval.
5. The reason for Condition 1(13) is to ensure that the successor is aware of its legal responsibilities.
6. Conditions 1 (14), (15) and (16) are included, pursuant to subsection 197(1) of the *EPA* , to provide that any persons having an interest in the *Site* are aware that the land has been approved and used for the purposes of waste disposal.
7. The reason for Condition 1(17) is to ensure that appropriate Ministry staff has ready access to the *Site* for inspection of facilities, equipment, practices and operations required by the conditions in this Certificate of Approval. This Condition is supplementary to the powers of entry afforded a Provincial Officer pursuant to the *Act* , the *OWRA* , the *PA* , the *NMA* and the *SDWA* .

### **SITE OPERATION**

8. The reasons for Conditions 2(1), 2(5) and 6(3) are to ensure that the *Site* is operated, inspected and maintained in an environmentally acceptable manner and does not result in a hazard or nuisance to the natural environment or any person.
9. The reason for Conditions 2 (2), 2(3) and 2(4) is to ensure that users of the *Site* are fully aware of important information and restrictions related to *Site* operations and access under this *Certificate*.
10. The reason for Condition 2(6) (a) is that open burning of municipal waste is unacceptable because of concerns with air emissions, smoke and other nuisance affects, and the potential fire hazard.



11. The reasons for Condition 2(7), 2(8) and 2(9) are to specify the hours of operation for the landfill site and a mechanism for amendment of the hours of operation, as required.
12. The reasons for Condition 2(10) and 2(11) are to ensure that the *Site* is supervised by properly trained staff in a manner which does not result in a hazard or nuisance to the natural environment or any person and to ensure the controlled access and integrity of the *Site* by preventing unauthorized access when the Site is closed and no site attendant is on duty.

#### **EMPLOYEE TRAINING**

13. The reason for Condition 3(1) is to ensure that the *Site* is supervised and operated by properly trained staff in a manner which does not result in a hazard or nuisance to the natural environment or any person.

#### **COMPLAINTS RESPONSE PROCEDURE**

14. The reason for Condition 4(1) is to ensure that any complaints regarding landfill operations at this *Site* are responded to in a timely and efficient manner.

#### **EMERGENCY RESPONSE**

15. Conditions 5(1) and 5(2) are included to ensure that emergency situations are reported to the Ministry to ensure public health and safety and environmental protection.
16. Conditions 5(3), 5(4) and 5(5) are included to ensure that emergency situations are handled in a manner to minimize the likelihood of an adverse effect and to ensure public health and safety and environmental protection.

#### **RECORD KEEPING AND REPORTING**

17. The reason for Conditions 6(1) and 6(2) is to ensure that accurate waste records are maintained to ensure compliance with the conditions in this Certificate of Approval (such as fill rate, site capacity, record keeping, annual reporting, and financial assurance requirements), the *EPA* and its regulations.
18. The reason for Conditions 6(4) and 6(5) is to ensure that detailed records of *Site* inspections are recorded and maintained for inspection and information purposes.
19. The reasons for Conditions 6(6) and 6(7) are to ensure that regular review of site development, operations and monitoring data is documented and any possible improvements to site design, operations or monitoring programs are identified. An annual report is an important tool used in reviewing site activities and for determining the effectiveness of site design.

## **LANDFILL DESIGN AND DEVELOPMENT**

20. The reason for Conditions 7(1) to 7(7) inclusive is to specify the approved areas from which waste may be accepted at the *Site* and the types and amounts of waste that may be accepted for disposal at the *Site*, based on the *Owner*'s application and supporting documentation.
21. Condition 7(8) is to provide the *Owner* the process for getting the approval for alternative daily and intermediate cover material.
22. The reasons for Condition 7(9) are to ensure that daily/weekly and intermediate cover are used to control potential nuisance effects, to facilitate vehicle access on the *Site*, and to ensure an acceptable site appearance is maintained. The proper closure of a landfill site requires the application of a final cover which is aesthetically pleasing, controls infiltration, and is suitable for the end use planned for the *Site*.
23. The reason for Conditions 7 (10), (11) and (12) are to make ensure that the *Owner* has obtained other approvals required to carry out the work and complete the construction of the swales and ditches in a timely manner.

## **LANDFILL MONITORING**

24. Reasons for Condition 8(1) are to ensure that off-site migration of landfill gas is monitored and all buildings at the *Site* are free of any landfill gas accumulation, which due to a methane gas component may be explosive and thus create a danger to any persons at the *Site*.
25. Condition 8(2) is included to provide the groundwater and surface water limits to prevent water pollution at the *Site*.
26. Conditions 8(3) and 8(4) are included to require the *Owner* to demonstrate that the *Site* is performing as designed and the impacts on the natural environment are acceptable. Regular monitoring allows for the analysis of trends over time and ensures that there is an early warning of potential problems so that any necessary remedial/contingency action can be taken.
27. Conditions 8(5), 8(6) and 8(7) are included to ensure the integrity of the groundwater monitoring network so that accurate monitoring results are achieved and the natural environment is protected.
28. Conditions 8(8) to 8(11) inclusive are added to ensure the *Owner* has a plan with an organized set of procedures for identifying and responding to potential issues relating to groundwater and surface water contamination at the *Site's* compliance point.
29. Reasons for conditions 8(12), 8(13) and 8(14) are included to streamline the approval of the changes to the monitoring plan.
30. Condition 8(15) to 8(20) inclusive is included to require the *Owner* to obtain property rights to

land(s) that is required for a Contaminant Attenuation Zone that is necessary for attenuation of contamination resulting from the operation of the *Site* to bring the *Site* into compliance with Reasonable Use Policy Objectives.

### **CLOSURE PLAN**

31. The reasons for Condition 9 are to ensure that final closure of the *Site* is completed in an aesthetically pleasing manner, in accordance with Ministry standards, and to ensure the long-term protection of the health and safety of the public and the environment.

### **WASTE DIVERSION**

32. Condition 10 is included to ensure that the recyclable materials are stored in their temporary storage location in a manner as to minimize a likelihood of an adverse effect or a hazard to the natural environment or any person.

**This Notice shall constitute part of the approval issued under Provisional Certificate of Approval No. A570402 dated November 10, 1998 as amended**

*In accordance with Section 139 of the Environmental Protection Act, R.S.O. 1990, Chapter E-19, as amended, you may by written notice served upon me and the Environmental Review Tribunal within 15 days after receipt of this Notice, require a hearing by the Tribunal. Section 142 of the Environmental Protection Act, provides that the Notice requiring the hearing shall state:*

1. The portions of the approval or each term or condition in the approval in respect of which the hearing is required, and;
2. The grounds on which you intend to rely at the hearing in relation to each portion appealed.

*The Notice should also include:*

3. The name of the appellant;
4. The address of the appellant;
5. The Certificate of Approval number;
6. The date of the Certificate of Approval;
7. The name of the Director;
8. The municipality within which the waste disposal site is located;

*And the Notice should be signed and dated by the appellant.*

*This Notice must be served upon:*

The Secretary\*  
Environmental Review Tribunal  
655 Bay Street, 15th Floor  
Toronto, Ontario  
MSG 1E5

**AND**

The Director  
Section 39, *Environmental Protection Act*  
Ministry of the Environment  
2 St. Clair Avenue West, Floor 12A  
Toronto, Ontario  
M4V 1L5

\* Further information on the Environmental Review Tribunal's requirements for an appeal can be obtained directly from the Tribunal at: Tel: (416) 314-4600, Fax: (416) 314-4506 or [www.ert.gov.on.ca](http://www.ert.gov.on.ca)

*The above noted waste disposal site is approved under Section 39 of the Environmental Protection Act.*

DATED AT TORONTO this 18th day of December, 2009



---

Tesfaye Gebrezghi, P.Eng.

Director

Section 39, *Environmental Protection Act*

RM/

c: District Manager, MOE North Bay  
Maria Story, P.Eng., Story Environmental Services

## **APPENDIX B**

### **BOREHOLE LOGS**

# LOG of BOREHOLE

JOB No. 1H014-A

CLIENT TOWN OF HAILEYBURY

Method Hollow Stem Auger

Diometer I.D. 3 3/4"

ELEV M.P. (S) 295.905 AGL (S) 0.775m AGL GL 295.130m

BOREHOLE No TW 1/91 S and D ELEV. M.P. (D) 295.659 AGL (D) 0.57 m AGL GL 295.089 m Date March 8, 1991

SUBSURFACE PROFILE					SAMPLES			REMARKS
DEPTH meters	DESCRIPTION	SYMBOL	GROUND WATER	PIEZOMETER	NUMBER	TYPE	N. Blows/ft.	
0	Med. sand, light brown, slightly moist				1			TW 1/91(D) Piezometer construction is SCH 40 50 mm dia. pipe with 10 slot screen installed from 9.75m BGL to 8.23 m BGL
	Med./coarse sand, brown, dry				2	SS	15	
	Sandy silt, some clay, greyish brown, moist				3	SS		
5	Silty clay, some gravel, minor sand, few boulders, brownish grey, saturated				4	SS		Silica sand from 10.36 m BGL to 8.23 m BGL.
	Wet				5	SS	65	Bentonite seal from 8.23 m BGL to 7.5 m BGL.
					6	SS	46	Backfill with drillings to .5 m bentonite seal at surface.
9.6	Bedrock, near vertical+horizontal fracturing				7	SS		TW 1/91(S) Piezometer construction is SCH 40 50 mm dia. pipe with 10 slot screen installed from 6.01 m BGL to 4.57m BGL
					8	RC		
								Silica sand from 6.01 m BGL to 4.0 m BGL
								Backfill with drillings to .5 m bentonite seal at surface
								Water level taken on March 26/91 at TW 1/91(D) 7.44m BMP

## SAMPLE TYPES

AS Auger Sh Shelby  
RC Rock Core Sw Sidewall  
SS Split Spoon

International Water Consultants Ltd.

SASKATOON - BARRIE - MONTREAL

# LOG of BOREHOLE

JOB NO. 1H014-A  
 CLIENT TOWN OF HAILEYBURY

Hollow Stem Auger  
 Diam Drill  
 Method HS - I.D. 3 3/4"  
 Diameter DD - O.D. 3.78"

BOREHOLE NO TW 3/91 ELEV. M.P. 296.697 AGL M.P. 0.879 AGL GL 295.818 Date March 21, 1991

SUBSURFACE PROFILE					SAMPLES			REMARKS
DEPTH meters	DESCRIPTION	SYMBOL	GROUND WATER	PIEZOMETER	NUMBER	TYPE	N Blows/ft.	

0	Garbage & med. sand, dry, odour				1	SS		Piezometer construction is SCH 40 50 mm dia. pipe with 10 slot screen from 13.87 m BGL to 10.82 m BGL
					2	SS		
					3	SS		
5					4	SS		Silica sand from 14.63 m BGL to above the screen
					5	SS		Backfill with drillings
					6	SS		.5 m bentonite seal at surface
					7	SS	15	Water level taken on March 26/91 10.89 m BMP
10	Med. sand, black, slightly moist, strong odour				8	SS	14	
					9	RC		
	Bedrock, near vertical and subhorizontal fracturing				10	RC		
14.63								

## SAMPLE TYPES

AS Auger Sh Shelby  
 RC Rock Core Sw Sidewall  
 SS Split Spoon

International Water Consultants Ltd.  
 SASKATOON - BARRIE - MONTREAL

# LOG of BOREHOLE

JOB No. 1H014-A  
 CLIENT TOWN OF HAILEYBURY

Method Hollow Stem Auger  
 I.D. 3 3/4"  
 Diameter

BOREHOLE No TW 4/91 ELEV. M.P. 288.660 AGL M.P. 0.654m AGL GL 288.006m Date March 15, 1991

SUBSURFACE PROFILE					SAMPLES			REMARKS
DEPTH meters	DESCRIPTION	SYMBOL	GROUND WATER	PIEZOMETER	NUMBER	TYPE	N. Blows/ft.	
0	Med./fine sand, reddish brown, slightly moist				1	SS		Piezometer construction is SCH 40 PVC 50 mm dia. pipe with 10 slot screen installed from 10.67 m BGL to 7.62 m BGL Silica sand from 10.67 m BGL to 6.1 m BGL .5 m bentonite seal at surface Water level taken on March 26/91 5.99 m BMP
					2	SS	14	
					3	SS	16	
5	Medium sand, brown, moist				4	SS	6	
					5	SS	6	
					6	SS	4	
10					7	SS		
					8	SS		
	Clay, some silt, minor sand, minor gravel, grey, moist				9	SS	18	
15					10	ss	100	
	Clay, some rocks, minor silt, few pebbles grey, hard, dry				11	SS	100	
16.5	Refusal							

## SAMPLE TYPES

AS Auger Sh Shelby  
 RC Rock Core Sw Sidewall  
 SS Split Spoon

**International Water Consultants Ltd.**  
 SASKATOON - BARRIE - MONTREAL



# LOG of BOREHOLE

JOB NO. 1H014-A

CLIENT TOWN OF HAILEYBURY

Method Hollow Stem Auger

Diameter I.D. 3 3/4"

BOREHOLE NO TW 5/91 ELEV. M.P. 297.019 AGL M.P. 1.04m AGL GL 295.979m Date March 12, 1991

SUBSURFACE PROFILE					SAMPLES			REMARKS
DEPTH meters	DESCRIPTION	SYMBOL	GROUND WATER	PIEZOMETER	NUMBER	TYPE	Blows/ ft.	
0	Med., light brown sand, few stringers of coarser sand, minor pebbles, slightly moist				1	SS		Piezometer construction is SCH 40 PVC 50 mm dia. pipe with 10 slot screen installed from 6.70m to 9.75m BGL.
					2	SS	23	
					3	SS	13	
5	Silty clay, grey, very moist				4	SS	14	Bentonite bottom seal from 10.7m to 9.75m BGL, silica sand from 9.75m to 5.2m BGL, bentonite seal from 5.2 m to 4.5 m BGL, backfill to 0.5 m BGL, 0.5 m bentonite surface seal
	Fine sand, some silt, minor clay, few coarser components, yellowish brown, saturated				5	SS	4	
					6	SS	8	
10	Silty clay, minor sand, minor gravel, few larger rocks, grey, very hard, dry				7	SS	80	Water level taken on March 26/91 7.73 m BMP
					8	SS	7100	
					9	SS	7100	
	Clay, some to minor silt, minor gravel, grey, hard, dry				10	SS	7100	
	Wet				11	RC		
14	Bedrock, some fracturing							

## SAMPLE TYPES

AS Auger Sh Shelby  
RC Rock Core Sw Sidewall  
SS Split Spoon

**International Water Consultants Ltd.**  
SASKATOON - BARRIE - MONTREAL

# LOG OF BOREHOLE

CLIENT TOWN OF HAILEYBURY

Method HSA

BOREHOLE No. TW 6/94

Diameter 10 cm ID

ELEV. M.P. 288.916 m.A.S.L. G.L. 288.112 m.A.S.L. M.P. 0.80 m

Date Nov 28/94

SUBSURFACE PROFILE					SAMPLES			REMARKS
DEPTH metres	DESCRIPTION	LOG	WATER LEVEL (m.B.G.L.)	PIEZOMETER	INTERVAL	TYPE	BLOWS/FT	
	brown fine grained SAND trace silt. medium dense							Piezometer Installation  50 mm PVC 10 slot screen  Screen 7.32 - 8.84 m Sandpack 7.01 - 8.84 m Bentonite 0 - 7.01 m  S.W.L. Dec 20/94 6.95 m.B.M.P.
					1	SS	10/19	
3.61	brown SILT and CLAY				2	SS	9/27	
	gray-brown fine to medium SAND. trace silt. medium dense to loose				3	SS	17/19	
5	saturated below 6 metres				4	SS	10/11	
					5	SS	9/13	
9.75					6	SS	8/15	SAND 1.5 m UP AUGERS WHEN RODS PULLED
10	end of hole 9.75 m							
15								

## SAMPLE TYPES

AS	Auger	Sh	Shelby
RC	Rock Core	Sw	Sidewall
SS	Split Spoon	CS	Continuous Sampler

**International Water Consultants Ltd.**

MONTREAL - BARRE - SASKATOON

# LOG OF BOREHOLE

CLIENT TOWN OF HAILEYBURY

Method HSA

BOREHOLE No. TW 7/98

Diameter 10 cm ID

ELEV. M.P. 284.961 m.A.S.L. G.L. 284.321 m.A.S.L. M.P. 0.64 m

Date Sept 10/98

## SUBSURFACE PROFILE

## SAMPLES

DEPTH metres	DESCRIPTION	LOG	WATER LEVEL (m.B.G.L.)	PIEZOMETER	INTERVAL	TYPE	BLOWS/FT	REMARKS
	brown fine silty SAND							Piezometer Installation
	saturated below 2 metres				1	SS	$\frac{7}{6}$	50 mm PVC 10 slot screen
	brown sandy SILT				2	SS	$\frac{1}{1}$	Bentonite 0 - 1.52 Sandpack 1.52 - 4.68 m Screen 4.68 - 6.2
5	brown silty SAND, gravel, stones				3	SS	$\frac{30}{58}$	S.W.L. Sept 10/98 3.2 m.B.M.P.
10	end of hole 6.2 m Includes Stick-up							
15								

### SAMPLE TYPES

AS	Auger	Sh	Shelby Tube
RC	Rock Core	Sw	Sidewall
SS	Split Spoon	CS	Continuous Sampler

**International Water Consultants Ltd.**

MONTREAL - BARRIE - SASKATOON

# LOG OF BOREHOLE

CLIENT TOWN OF HAILEYBURY



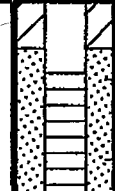
Method HSA

BOREHOLE No. TW 8/94

Diameter 10 cm ID

ELEV. M.P. 295.778 m.A.S.L. G.L. 294.941 m.A.S.L. M.P. 0.90 m

Date Nov 29/94

SUBSURFACE PROFILE					SAMPLES		REMARKS
DEPTH metres	DESCRIPTION	LOG	WATER LEVEL (m.B.G.L.)	PIEZOMETER	INTERVAL	TYPE	
0.3	organic deposits gray silty fine SAND. trace gravel saturated below 0.3 m						Piezometer Installation 50 mm PVC 10 slot screen
2.44	REFUSAL TO AUGERING ON BEDROCK AT 2.44 m						Screen 0.92 - 2.44 m Sandpack 0.6 - 2.44 m Bentonite 0 - 0.6 m
5							S.W.L. Dec 20/94 1.25 m.B.M.P.
10							
15							

## SAMPLE TYPES

AS	Auger	Sh	Shelby
RC	Rock Core	Sw	Sidewall
SS	Split Spoon	CS	Continuous Sampler

## International Water Consultants Ltd.

MONTREAL - BARRIE - SASKATOON

# LOG OF BOREHOLE

CLIENT TOWN OF HAILEYBURY



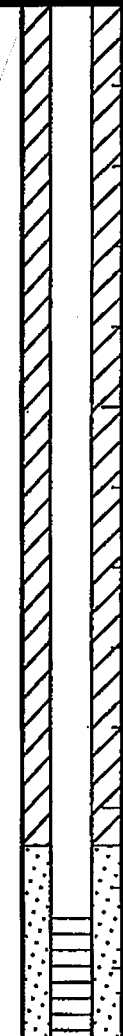


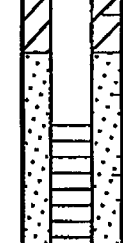



Method HSA

BOREHOLE No. TW 9/98 (Replaces MW2)

Diameter 10 cm ID

ELEV. M.P. 289.040 m.A.S.L. G.L. 288.300 m.A.S.L. M.P. 0.74 m

Date Sept 10/98

SUBSURFACE PROFILE					SAMPLES			REMARKS
DEPTH metres	DESCRIPTION	LOG	WATER LEVEL (m.B.G.L.)	PIEZOMETER	INTERVAL	TYPE	BLOWS/FT	
5	brown fine to medium SAND some coarse layers				1	SS	$\frac{5}{9}$	Piezometer Installation 50 mm PVC 10 slot screen Bentonite 0 - 10.53 Sandpack 10.53 - 11.43 m Screen 11.43 - 12.95 S.W.L. Sept 10/98 10.64 m.B.M.P.
					2	SS	$\frac{10}{15}$	
					3	SS	$\frac{11}{10}$	
					4	SS	$\frac{4}{5}$	
					5	SS	$\frac{8}{12}$	
					6	SS	$\frac{10}{11}$	
					7	SS	$\frac{9}{12}$	
					8	SS	$\frac{12}{11}$	
10	grey medium SAND							
	brown silty SAND w stones							
15	end of hole 12.95 m							
	Includes Stick-up							

## SAMPLE TYPES

AS	Auger	Sh	Shelby Tube
RC	Rock Core	Sw	Sidewall
SS	Split Spoon	CS	Continuous Sampler

**International Water Consultants Ltd.**

MONTREAL - BARRIE - SASKATOON

# LOG OF BOREHOLE

CLIENT TOWN OF HAILEYBURY

Method HSA

BOREHOLE No. TW 10/98

Diameter 10 cm ID

ELEV. M.P. 283.981 m.A.S.L. G.L. 283.301 m.A.S.L. M.P. 0.68 m

Date Sept 10/98

SUBSURFACE PROFILE					SAMPLES			REMARKS
DEPTH metres	DESCRIPTION	LOG	WATER LEVEL (m.B.G.L.)	PIEZOMETER	INTERVAL	TYPE	BLOWS/FT	
5	grey medium to coarse SAND some silt				1	SS	$\frac{7}{6}$	Piezometer Installation 50 mm PVC 10 slot screen Bentonite 0 - 4.58 Sandpack 4.58 - 5.18 m Screen 5.18 - 6.7 S.W.L. Sept 10/98 3.48 m.B.M.P.
	grey medium to coarse SAND some silt				2	SS	$\frac{1}{1}$	
	grey medium to coarse SAND with layers of silt (2 cm)				3	SS	$\frac{30}{58}$	
	grey medium to coarse SAND some silt				4	SS	$\frac{7}{13}$	
10	end of hole 6.7 m Includes Stick-up							
15								

## SAMPLE TYPES

AS	Auger	Sh	Shelby Tube
RC	Rock Core	Sw	Sidewall
SS	Split Spoon	CS	Continuous Sampler

**International Water Consultants Ltd.**

MONTREAL - BARRIE - SASKATOON

# BOREHOLE NO. TW-11

PAGE 1 OF 1

PROJECT NAME: HAILEYBURY LANDFILL SITE

PROJECT NO.: 041708.00

CLIENT: CITY OF TEMISKAMING SHORES

DATE: NOVEMBER 15, 2004

BOREHOLE TYPE: HOLLOW STEM AUGER, 203 mm (8") O.D.

SUPERVISOR: DJW

GROUND ELEVATION: \_\_\_\_\_

REVIEWER: BDT

DEPTH (m)	STRATIGRAPHIC DESCRIPTION	STRATIGRAPHY	MONITOR DETAILS	SAMPLE					CONE PENETRATION			WATER CONTENT %			REMARKS
				TYPE	N° VALUE	% WATER	% RECOVERY	ROD (%)	"N" VALUE						
									10	20	30	10	20	30	
0															
2															
4															
4.9	FINE SAND; MEDIUM BROWN FINE SAND, TRACE SILT, MOIST.														STICK UP IS 0.79 m.
6															
8															
10															
12															
13.3	FINE TO MEDIUM SAND; GREY FINE TO MEDIUM SAND, TRACE SILT, MOIST TO SATURATED.														
14	BOREHOLE TERMINATED AT 13.3 m IN SAND.														STATIC WATER LEVEL AT 9.0 mBGL ON DECEMBER 1, 2004.
16															
18															
20															

STATIC WATER LEVEL AT 9.0  
mBGL ON DECEMBER 1, 2004.

# BOREHOLE NO. TW-12

PAGE 1 OF 1

PROJECT NAME: HAILEYBURY LANDFILL SITE

PROJECT NO.: 041708.00

CLIENT: CITY OF TEMISKAMING SHORES



DATE: NOVEMBER 16, 2004

BOREHOLE TYPE: HOLLOW STEM AUGER, 203 mm (8") O.D.

SUPERVISOR: DJW

GROUND ELEVATION: \_\_\_\_\_

REVIEWER: BDT

DEPTH (m)	STRATIGRAPHIC DESCRIPTION	STRATIGRAPHY	MONITOR DETAILS	SAMPLE					CONE PENETRATION			WATER CONTENT %			REMARKS
				TYPE	N° VALUE	% WATER	% RECOVERY	ROD (%)	N° VALUE			WATER CONTENT %			
									10	20	30	10	20	30	
									SHEAR STRENGTH			W <sub>p</sub> W <sub>L</sub>			
0	FINE SAND; LIGHT BROWN FINE SAND, TRACE TO SOME SILT, MOIST.														STICK UP IS 0.56 m.
2															
4															
6															
7.3															
8															
8.1	MEDIUM TO COARSE SAND; GREYISH BROWN AND BLACK MEDIUM TO COARSE SAND, TRACE FINE TO MEDIUM GRAVEL, MOIST TO WET.														STATIC WATER LEVEL AT 8.4 mBGL ON DECEMBER 1, 2004.
	BEDROCK:.														
8.7	BOREHOLE TERMINATED AT 8.7 m IN BEDROCK.														
10															
12															
14															
16															
18															
20															



# Story Environmental Services

Monitoring Well No.: TW13

Ontario Well Tag: A046737

Project:  
Haileybury Landfill

Location:  
Haileybury, ON

Drilling Method:  
Hollow Stem Auger 200 mm

Project No.:  
00608

Date Drilled:  
15 11 2006

Logged By:  
KJK

Ground Surface Elevation (m):  
288.623

Top of Casing Elevation (m):  
289.492



SPLIT SPOON



SHELBY



CUTTINGS







WATER LEVEL

DEPTH (m)	MOISTURE CONTENT (%)				BLOW COUNT	SAMPLE NO.	SAMPLE TYPE	STRATIGRAPHY	SOIL DESCRIPTION	MONITORING WELL INSTALLATION
	20	40	60	80						
0									TOPSOIL, black, clayey, some silt, trace sand, low plasticity, organics (rootlets), damp.	
1									SAND, brown, loose, poorly graded, fine to medium grained, rootlets to 1.0 m, homogeneous, damp.	
2									- light brown, fine grained at 1.7 m	
3									- damp to moist 3.0 m	
4									- moist at 3.7 m	
5										
6										
7									- coarse grained from 7.7 m to 7.9 m	
8									- loose to medium dense at 8.2 m	
9									- medium dense at 9.1 m	
									- silt seam (50 mm thick) at 9.4 m	

17/11/2006

## Legend

-  50 mm Ø PVC pipe
-  50 mm Ø slotted PVC pipe
-  bentonite seal
-  clean silica sand backfill

# Story Environmental Services

Monitoring Well No.: TW13

Ontario Well Tag: A046737

Project:  
Haileybury Landfill

Location:  
Haileybury, ON

Drilling Method: Diameter (mm):  
Hollow Stem Auger 200 mm

Project No.:  
00608

Date Drilled:  
15 11 2006

Logged By:  
KJK

Ground Surface Elevation (m):  
288.623

Top of Casing Elevation (m):  
289.492



SPLIT SPOON



SHELBY



CUTTINGS



WATER LEVEL

DEPTH (m)	MOISTURE CONTENT (%)				BLOW COUNT	SAMPLE NO.	SAMPLE TYPE	STRATIGRAPHY	SOIL DESCRIPTION	MONITORING WELL INSTALLATION
	20	40	60	80						
10									- continued	<div>15/11/2006</div>
									- brown, coarse grained and wet at 10.7 m	
11										
12									- blackish grey, coarse grained, poorly graded, trace gravel at 12.2 m	
13									- slight odour at 13.4 m	
14										
15									End of Borehole at 15.2 m	
16										
17										
18										
19										

## Legend

- 50 mm Ø PVC pipe
- 50 mm Ø slotted PVC pipe
- bentonite seal
- clean silica sand backfill

# Story Environmental Services

Monitoring Well No.: TW14

Ontario Well Tag: A046737

Project:

Haileybury Landfill

Location:

Haileybury, ON

Drilling Method:

Hollow Stem Auger 200 mm

Project No.:

00608

Date Drilled:

15 11 2006

Logged By:

KJK

Ground Surface Elevation (m):

285.887

Top of Casing Elevation (m):

286.673



SPLIT SPOON



SHELBY



CUTTINGS



WATER LEVEL

DEPTH (m)	MOISTURE CONTENT (%)				BLOW COUNT	SAMPLE NO.	SAMPLE TYPE	STRATIGRAPHY	SOIL DESCRIPTION	MONITORING WELL INSTALLATION
	20	40	60	80						
0									TOPSOIL, black, clayey, some silt, trace sand, low plasticity, organics (rootlets), damp.	
1									SAND, brown (rustic), silty, loose, fine grained, some oxidation, organic odour, damp. - brown, poorly graded, homogeneous at 0.9 m	
						2	4		- light brown to grey, some silt at 1.5 m	
						4	4			
2										
						2	3			
						3	4			
3										
						2	3		- light to olive brown at 3.7 m	
						3	5			
4										
						4	7		- medium dense, moist at 4.6 m	
						7	7		- moist to wet at 4.9 m	
5										
6										
						3	6		- medium grained at 6.1 m	
						6	6			
7										
						2	5			
						6	8			
8									- wet at 8.5 m	
9						0	0		- sand is heaving at 9.1 m	
						0	6			
									- coarse grained at 9.8 m	

16/11/2006

## Legend

- 50 mm Ø PVC pipe
- 50 mm Ø slotted PVC pipe
- bentonite seal
- clean silica sand backfill

# Story Environmental Services

Monitoring Well No.: TW14

Ontario Well Tag: A046737

Project:

Haileybury Landfill

Location:

Haileybury, ON

Drilling Method:

Hollow Stem Auger

Diameter (mm):

200 mm

Project No.:

00608

Date Drilled:

15 11 2006

Logged By:

KJK

Ground Surface Elevation (m):

285.887

Top of Casing Elevation (m):

286.673



SPLIT SPOON



SHELBY







CUTTINGS



WATER LEVEL

DEPTH (m)	MOISTURE CONTENT (%)				BLOW COUNT	SAMPLE NO.	SAMPLE TYPE	STRATIGRAPHY	SOIL DESCRIPTION	MONITORING WELL INSTALLATION
	20	40	60	80						
10									- continued	
11										
12										
13										
14									End of Borehole at 13.7 m	
15										
16										
17										
18										
19										

## Legend

-  50 mm Ø PVC pipe
-  50 mm Ø slotted PVC pipe
-  bentonite seal
-  clean silica sand backfill

# Story Environmental Services

Monitoring Well No.: TW15

Ontario Well Tag: A058780

Project:

Haileybury Landfill

Location:

Haileybury, ON

Drilling Method:

Hollow Stem Auger 200 mm

Project No.:

00608

Date Drilled:

13 09 2007

Logged By:

KJK

Ground Surface Elevation (m):

286.883

Top of Casing Elevation (m):

287.791



SPLIT SPOON



SHELBY



CUTTINGS



WATER LEVEL

DEPTH (m)	MOISTURE CONTENT (%)				BLOW COUNT	SAMPLE NO.	SAMPLE TYPE	STRATIGRAPHY	SOIL DESCRIPTION	MONITORING WELL INSTALLATION
	20	40	60	80						
0									TOPSOIL, black, some clay and silt, trace sand, low plasticity, organics (rootlets), damp.  SAND, brown, loose to medium dense, poorly graded, medium grained, organic (rootlets), dry.	
1										
2									- coarse grained at 2.1 m	
3					2 3	3 4			- slight grey and moist at 3.5 m	
4					2 3	4 6				
5									- dense at 5.0 m - auger resistance and pebble in split spoon at 5.2 m	
6					3 4	6 6			- grey at 6.1 m	
7					6 16					
8					14				- cobble layer at 8.5 m	
9					6 13	16			- water 9.3 m	

## Legend

-  50 mm Ø PVC pipe
-  50 mm Ø slotted PVC pipe
-  bentonite seal
-  clean silica sand backfill
-  slough native material

25/09/2007

# Story Environmental Services

Monitoring Well No.: TW15

Ontario Well Tag: A058780

Project:  
Haileybury Landfill

Location:  
Haileybury, ON

Drilling Method:  
Hollow Stem Auger

Diameter (mm):  
200 mm

Project No.:  
00608

Date Drilled:  
13 09 2007

Logged By:  
KJK

Ground Surface Elevation (m):  
286.883

Top of Casing Elevation (m):  
287.791



SPLIT SPOON



SHELBY



CUTTINGS




WATER LEVEL

MONITORING WELL  
INSTALLATION

DEPTH (m)	MOISTURE CONTENT (%)				BLOW COUNT	SAMPLE NO.	SAMPLE TYPE	STRATIGRAPHY	SOIL DESCRIPTION	
	20	40	60	80						
10									- continued	
11										
12										
13										
14									End of Borehole at 13.4 m	
15										
16										
17										
18										
19										

## Legend

-  50 mm Ø PVC pipe
-  50 mm Ø slotted PVC pipe
-  bentonite seal
-  clean silica sand backfill
-  slough native material

# Story Environmental Services

Monitoring Well No.: TW16

Ontario Well Tag: A058780

Project:  
**Haileybury Landfill**

Location:  
**Haileybury, ON**

Drilling Method:  
**Hollow Stem Auger 200 mm**

Project No.:  
**00608**

Date Drilled:  
**13 09 2007**

Logged By:  
**KJK**

Ground Surface Elevation (m):  
**284.530**

Top of Casing Elevation (m):  
**285.514**

☒ SPLIT SPOON      ☐ SHELBY      ☒ CUTTINGS      ☐ WATER LEVEL

MONITORING WELL  
INSTALLATION

DEPTH (m)	MOISTURE CONTENT (%)				BLOW COUNT	SAMPLE NO.	SAMPLE TYPE	STRATIGRAPHY	SOIL DESCRIPTION
	20	40	60	80					
0									TOPSOIL, black, some clay and silt, trace sand, low plasticity, organics (rootlets), damp.
									SAND, brown, loose, medium to coarse grained, dry.
1									
					5	5			- coarse grained sand seams present in split spoon (less than 50 mm thick) and dry at 1.5 m
					6				
2									
3					3	5			- trace pebbles, sand coarse grained, dry to moist at 3.0 m
					4	6			
4									
					3	4			- grey at 4.6 m
					4	4			
5									
6					5	11			- very dense and difficult to advance auger from 6.1 m to 7.9 m
					8	6			- water at 6.4 m
7									
					9				
8									End of Borehole, Refusal at 7.9 m
9					6	13			
					16				

25/09/2008

## Legend

- 50 mm Ø PVC pipe
- 50 mm Ø slotted PVC pipe
- bentonite seal
- clean silica sand backfill
- slough native material

# Story Environmental Services

Monitoring Well No.: TW17

Ontario Well Tag: A058780

Project:  
**Haileybury Landfill**

Location:  
**Haileybury, ON**

Drilling Method: **Hollow Stem Auger** Diameter (mm): **200 mm**

Project No.: **00608**

Date Drilled: **14 09 2007**

Logged By: **KJK**

Ground Surface Elevation (m):  
**284.224**

Top of Casing Elevation (m):  
**285.072**



SPLIT SPOON




SHELBY



CUTTINGS



WATER LEVEL

DEPTH (m)	MOISTURE CONTENT (%)				BLOW COUNT	SAMPLE NO.	SAMPLE TYPE	STRATIGRAPHY	SOIL DESCRIPTION	MONITORING WELL INSTALLATION
	20	40	60	80						
0									TOPSOIL, black, clayey, some silt, organics (rootlets), damp.	 <p>24/09/2007</p>
									SAND, brown, medium dense, medium grained, damp.	
1									SILT, brown, some clay, trace sand, firm, medium plasticity, moist. - wet at 1.2 m	
2									- soft at 2.1 m	
3					0 0 1 2				- very soft at 3.0 m	
4									End of Borehole, Refusal at 4.0 m	
5										
6										
7										
8										
9										

## Legend

-  50 mm Ø PVC pipe
-  50 mm Ø slotted PVC pipe
-  bentonite seal
-  clean silica sand backfill
-  slough native material



# **RECORD OF BOREHOLE No. MW21-01 Co-Ord. 593261 E 5253075 N**



Project Number: TY131010.2021.3000 Drilling Location: Haileybury Landfill Logged by: ARL  
 Project Client: City of Temiskaming Shores Drilling Method: HQ mm Casing and Rods Compiled by: ARL  
 Project Name: Haileybury Well Installation Drilling Machine: Track Mounted Drill Reviewed by: ESL  
 Project Location: Haileybury, ON Date Started: 10 Apr 2021 Date Completed: 10 Apr 2021 Revision No.: 2, 9/7/21

LITHOLOGY PROFILE		SOIL SAMPLING						FIELD TESTING		LAB TESTING		INSTRUMENTATION INSTALLATION	COMMENTS
Lithology Plot	DESCRIPTION	Sample Type	Sample Number	Recovery (%)	SPT 'N' Value	DEPTH (m)	ELEVATION (m)	Penetration Testing		Atterberg Limits			
								○ SPT MTO Vane* △ Intact ▲ Remould * Undrained Shear Strength (kPa)	● DCPT Nilcon Vane* ◇ Intact ◆ Remould	W <sub>p</sub> Plastic W W <sub>L</sub> Liquid	* Passing 75 um (%) ○ Moisture Content (%)		
	Local Ground Surface Elevation: 286.3 m							1 2 3 4					
	No surface spoon taken due to frozen ground and tree branches under snow						286.0						STICKUP: 1.22 m
						0.5							
	285.5												
	0.8	grey SAND trace silt dry	SS	1	84	26	1.0		○				
							285.0						
							1.5						
	284.6												
	1.7	brown SANDY SILT some clay	SS	2	75	19	284.5		○				
							2.0						
	284.0												
	2.3	grey SILTY SAND dry	SS	3	33	22	284.0		○				
							283.5						
							3.0						
			SS	4	33	16	283.0		○				
							3.5						
							282.5						
							4.0						
							282.0						
						4.5							
		SS	5	41	18	281.5		○					
						5.0							
						281.0							
						5.5							
						280.5							
						6.0							
	280.2												
6.1	grey SILTY SAND with COBBLES poor sample recovery due to cobble sizes	SS	6	0	N/A		280.0						

Wood Environment & Infrastructure Solutions  
 131 Fielding Road  
 Lively, Ontario  
 Canada P3Y 1L7  
 Tel +1(705) 682-2632  
 Fax +1(705) 682-2260

Groundwater depth on completion of drilling: 9.05 m.

Cave in depth recorded on completion of drilling at N/A m.

Borehole details as presented, do not constitute a thorough understanding of all potential conditions present and requires interpretative assistance from a qualified Geotechnical Engineer. Also, borehole information should be read in conjunction with the geotechnical report for which it was commissioned and the accompanying Explanation of Borehole Log.

Scale: 1 : 35

Page: 1 of 2

# RECORD OF BOREHOLE No. **MW21-01** Co-Ord. **593261 E 5253075 N**



Project Number: **TY131010.2021.3000**

Drilling Location: **Haileybury Landfill**

Logged by: **ARL**

LITHOLOGY PROFILE		SOIL SAMPLING						FIELD TESTING				LAB TESTING		INSTRUMENTATION INSTALLATION	COMMENTS
Lithology Plot	DESCRIPTION	Sample Type	Sample Number	Recovery (%)	SPT 'N' Value	DEPTH (m)	ELEVATION (m)	Pocket Penetrometer (kg/cm <sup>2</sup> )				Atterberg Limits			
								1	2	3	4	W <sub>p</sub>	W <sub>L</sub>		
								Penetration Testing				Plastic		Liquid	
								MTO Vane*    Nilcon Vane*				* Passing 75 um (%)			
								△ Intact    ◇ Intact				○ Moisture Content (%)			
								▲ Remould    ◆ Remould							
								* Undrained Shear Strength (kPa)							
								15	30	45	60	20	40	60	80
	grey SILTY SAND with COBBLES poor sample recovery due to cobble sizes					279.5									
						7.0									
						279.0									
						7.5									
		SS	7	0	N/A	278.5									
						8.0									
	278.1					278.0									
	Auger refusal at 8.23 m on cobbles or boulders. 8.2 Hole continued with casing and water without sampling.					8.5									
						277.5									
						9.0									
						277.0									
						9.5									
						276.5									
						10.0									
						276.0									
						10.5									
						275.5									
						11.0									
						275.0									
						11.5									
						274.5									
						12.0									
						274.0									
						12.5									
	273.4					273.5									
	END OF HOLE, TARGET DEPTH FOR WELL 12.9 INSTALL														

Borehole details as presented, do not constitute a thorough understanding of all potential conditions present and requires interpretative assistance from a qualified Geotechnical Engineer. Also, borehole information should be read in conjunction with the geotechnical report for which it was commissioned and the accompanying Explanation of Borehole Log.

Scale: 1 : 35

Page: 2 of 2

**The City of Temiskaming Shores**

2021 Annual Groundwater and Surface Water Monitoring Report

Haileybury Waste Disposal Site

Haileybury, Ontario

April 2022



**APPENDIX C**

**GROUNDWATER ELEVATIONS**



Summary of Groundwater Elevations

Monitor No.	UTM Coordinates		Measuring Point Elevation (masl) <sup>1</sup>	Elevation of Water (masl) <sup>1</sup>																															
	Easting	Northing		May-03	Aug-03	Nov-03	May-04	Aug-04	Nov-04	May-05	Sep-05	Nov-05	May-06	Sep-06	Dec-06	Jun-07	Sep-07	Nov-07	May-08	Sep-08	Dec-08	May-09	Sep-09	Nov-09	May-10	Aug-10	Nov-10	May-11	Aug-11	Nov-11	May-12	Aug-12	Nov-12		
TW1	593793	5253023	295.66	288.95	288.50	288.93	289.08	288.45	288.35	288.80	289.22	288.87	288.85	288.36	288.90	288.65	288.22	288.23	289.03	288.35	288.45	289.22	288.23	Destroyed											
TW3	593578	5253041	296.70	285.34	285.31	285.38	285.39	285.26	285.09	285.30	286.13	285.27	285.28	285.14	ND	285.27	285.10	285.01	285.31	285.22	285.29	285.32	285.18	285.29	285.30	285.10	285.30	285.34	285.21	285.22	285.30	285.11	285.15		
TW4	593656	5252867	288.66	283.78	283.40	284.05	284.61	283.92	282.90	283.99	282.64	283.85	284.42	282.99	284.51	283.89	282.64	282.26	285.02	283.54	283.80	285.37	283.40	284.31	283.74	282.60	283.70	285.02	283.48	284.58	284.34	282.72	284.16		
TW5	593835	5252876	297.02	289.74	289.67	289.60	289.72	289.84	289.45	289.72	289.29	289.65	289.96	289.43	289.61	289.56	289.18	289.14	289.61	289.50	289.50	289.97	289.52	289.58	289.56	289.36	289.60	289.89	289.67	289.62	289.79	289.32	289.56		
TW6	593605	5252915	288.92	283.04	282.70	283.10	283.80	283.28	282.23	283.17	282.04	282.92	283.67	282.35	283.53	283.06	282.06	281.73	283.99	282.84	282.97	284.46	282.72	283.37	283.00	282.07	282.93	284.17	282.86	283.42	283.57	282.19	282.86		
TW7	593553	5252777	284.96	283.31	282.79	283.69	283.74	283.25	282.51	283.26	282.17	283.31	283.54	282.56	283.71	283.40	282.12	281.75	283.86	283.08	283.24	284.09	282.94	283.51	283.06	282.26	283.05	283.80	282.89	283.68	283.46	282.14	283.93		
TW8	593910	5253100	295.78	294.56	294.44	294.63	294.61	294.49	294.47	294.55	294.25	294.58	294.52	294.37	294.57	294.52	293.84	294.17	294.54	294.42	294.53	294.56	294.39	294.56	294.54	294.38	294.53	294.55	294.03	294.56	294.52	294.15	294.64		
TW9	593553	5252965	289.04	279.09	279.20	279.14	280.04	280.12	278.74	279.35	278.21	278.55	280.18	278.97	279.69	279.52	278.41	277.90	279.92	279.34	279.15	281.01	279.52	279.48	279.17	278.14	278.82	280.13	279.39	279.01	279.94	278.52	278.11		
TW10	593486	5252824	283.98	281.40	281.50	281.69	282.07	281.99	281.48	281.75	280.69	281.44	282.16	281.49	281.99	281.96	280.28	280.77	281.95	281.75	281.58	282.51	281.82	282.02	281.78	281.60	281.79	282.22	281.77	281.83	282.07	280.92	281.08		
TW11	593519	5252961	288.80					ND	278.98	279.01	278.24	278.41	279.96	279.19	279.57	279.56	278.63	278.12	279.48	279.39	279.12	280.91	279.77	279.51	279.10	278.25	278.61	279.80	279.47	279.06	279.94	278.81	278.28		
TW12	593356	5252963	287.26					ND	278.32	DRY	DRY	DRY	278.53	278.34	278.33	278.48	DRY	DRY	DRY	278.37	278.13	279.28	278.89	278.44	DRY	DRY	DRY	278.13	278.44	278.02	278.69	278.08	DRY		
TW13	593472	5253010	289.49												278.65	278.77	278.10	277.68	278.19	278.66	278.39	279.81	279.17	278.74	278.25	277.70	277.74	278.53	278.74	278.28	279.04	278.29	277.77		
TW14	593381	5252937	286.67												278.39	278.52	277.95	277.58	277.88	278.43	278.17	279.37	278.94	278.49	278.01	277.55	277.55	278.18	278.49	278.07	278.76	278.12	277.64		
TW15	593369	5253024	287.79														277.87	277.50	277.77	278.34	278.09	279.27	278.85	278.41	277.92	277.48	277.46	278.10	278.40	277.99	278.65	278.05	277.58		
TW16	593282	5252995	285.51														277.84	277.39	277.76	278.31	278.07	279.22	278.82	278.37	277.89	277.45	277.43	278.07	278.37	277.96	278.61	278.02	277.56		
TW17	593517	5252798	285.07														282.11	281.75	283.91	283.06	283.20	284.05	282.92	283.49	283.07	282.25	283.06	283.76	282.88	283.67	283.44	282.14	283.88		
MW21-01	593261	5253075	287.52																																

Notes:  
(1) masl - metres above sea level.  
(2) ND - no data available.



Summary of Groundwater Elevations

Monitor No.	UTM Coordinates		Measuring Point Elevation (masl) <sup>1</sup>	Elevation of Water (masl) <sup>1</sup>																															
	Easting	Northing		May-13	Jul-13	Sep-13	Jun-14	Jul-14	Sep-14	May-15	Jul-15	Sep-15	May-16	Jul-16	Sep-16	May-17	Jul-17	Sep-17	May-18	Jul-18	Oct-18	May-19	Jul-19	Sep-19	Jun-20	Aug-20	Oct-20	Jun-21	Aug-21	Oct-21					
TW1	593793	5253023	295.66	Destroyed																															
TW3	593578	5253041	296.70	285.28	285.20	285.14	285.30	285.21	285.31	Destroyed																									
TW4	593656	5252867	288.66	285.33	283.72	283.08	285.37	283.82	284.51	284.56	283.47	282.91	285.47	283.86	283.22	285.26	283.92	282.93	285.42	283.55	282.93	285.83	284.26	283.41	284.73	284.31	284.30	283.77	284.15	ND					
TW5	593835	5252876	297.02	289.98	289.56	289.36	290.15	ND	290.05	290.02	289.86	289.26	290.31	290.02	289.68	290.02	289.92	289.47	289.97	289.68	289.47	290.58	290.12	289.69	290.05	289.97	289.96	289.51	289.96	289.74					
TW6	593605	5252915	288.92	284.42	283.11	282.49	284.62	283.22	283.70	283.87	282.91	282.34	284.56	283.29	282.65	284.35	283.32	282.40	284.46	283.00	282.40	285.16	283.76	282.90	284.13	283.70	283.61	283.32	283.64	282.67					
TW7	593553	5252777	284.96	284.03	283.08	282.58	284.02	ND	283.76	284.44	282.94	281.96	284.04	283.21	282.74	283.93	283.22	282.49	284.00	283.02	282.49	284.19	283.41	282.99	283.72	283.51	283.72	283.07	283.31	282.54					
TW8	593910	5253100	295.78	294.58	294.40	294.47	294.57	294.50	294.59	294.56	294.22	293.68	294.56	294.25	293.97	294.53	294.47	294.25	294.54	294.43	294.25	294.57	294.37	294.56	294.52	294.53	294.58	294.52	294.52	294.52					
TW9	593553	5252965	289.04	280.66	279.78	278.92	281.02	279.96	279.90	280.14	279.36	278.15	280.91	279.92	278.98	280.01	279.44	277.26	279.56	279.09	277.26	281.52	280.39	279.35	280.29	279.49	279.26	278.78	279.19	278.61					
TW10	593486	5252824	283.98	282.39	281.81	281.40	282.46	ND	282.13	282.16	281.50	278.64	282.45	281.86	281.26	282.11	281.79	280.86	282.03	281.43	280.86	282.75	282.12	281.74	282.32	282.15	282.13	281.50	282.09	281.68					
TW11	593519	5252961	288.80	280.45	279.96	279.23	280.82	ND	279.98	280.20	279.63	278.50	280.84	280.17	279.33	279.70	279.49	278.50	279.36	279.22	278.50	281.13	280.65	279.71	280.12	279.65	279.41	278.92	279.19	278.84					
TW12	593356	5252963	287.26	278.74	278.94	278.48	279.10	ND	278.86	278.93	278.73	278.19	279.08	279.19	278.59	<277.99	278.39	278.13	DRY	278.27	DRY	279.01	279.51	278.93	278.77	278.66	278.48	<278.09	278.18	<278.09					
TW13	593472	5253010	289.49	279.20	279.24	278.70	279.59	279.29	279.17	279.30	278.99	277.99	279.61	279.47	278.80	278.39	278.68	277.85	278.23	278.48	277.85	279.63	279.93	279.19	279.12	278.95	278.74	278.50	278.47	278.27					
TW14	593381	5252937	286.67	278.81	278.98	278.51	279.17	ND	277.91	279.00	278.78	278.25	279.15	279.20	<273.36	278.04	278.45	277.84	277.96	278.32	277.84	279.06	279.60	278.97	278.84	278.72	278.52	277.98	278.23	278.08					
TW15	593369	5253024	287.79	278.72	278.89	278.43	279.05	279.13	278.82	278.90	278.68	278.15	279.04	279.02	278.54	277.94	278.35	277.78	277.99	277.84	277.78	278.94	279.52	278.90	278.73	278.64	278.43	277.89	278.14	278.02					
TW16	593282	5252995	285.51	278.66	278.86	278.40	279.02	279.38	278.78	278.90	278.64	278.11	279.01	279.07	278.48	277.91	278.31	277.75	277.88	278.19	277.75	278.92	279.46	278.86	278.67	278.58	278.39	277.99	278.23	277.99					
TW17	593517	5252798	285.07	284.00	283.05	282.55	283.98	ND	283.71	283.59	282.90	281.73	283.99	283.19	282.71	283.90	283.22	282.47	283.96	283.00	282.47	284.16	283.40	282.97	283.69	283.48	283.70	282.36	283.29	282.53					
MW21-01	593261	5253075	287.52																									277.04	277.28	277.14					

Notes:  
(1) masl - metres above sea level.  
(2) ND - no data available.

**APPENDIX D**

**2020 LABORATORY ANALYTICAL  
REPORTS**

**CLIENT NAME: WOOD CANADA LTD.**  
**131 FIELDING ROAD**  
**LIVELY, ON P3Y1L7**  
**(705) 682-2632**

**ATTENTION TO: Emily Lemieux**

**PROJECT: Haileybury GW**

**AGAT WORK ORDER: 21T756356**

**WATER ANALYSIS REVIEWED BY: Jacky Zhu, Spectroscopy Technician**

**DATE REPORTED: Jun 14, 2021**

**PAGES (INCLUDING COVER): 14**

**VERSION\*: 1**

Should you require any information regarding this analysis please contact your client services representative at (905) 712-5100

\*Notes

**Disclaimer:**

- All work conducted herein has been done using accepted standard protocols, and generally accepted practices and methods. AGAT test methods may incorporate modifications from the specified reference methods to improve performance.
- All samples will be disposed of within 30 days after receipt unless a Long Term Storage Agreement is signed and returned. Some specialty analysis may be exempt, please contact your Client Project Manager for details.
- AGAT's liability in connection with any delay, performance or non-performance of these services is only to the Client and does not extend to any other third party. Unless expressly agreed otherwise in writing, AGAT's liability is limited to the actual cost of the specific analysis or analyses included in the services.
- This Certificate shall not be reproduced except in full, without the written approval of the laboratory.
- The test results reported herewith relate only to the samples as received by the laboratory.
- Application of guidelines is provided "as is" without warranty of any kind, either expressed or implied, including, but not limited to, warranties of merchantability, fitness for a particular purpose, or non-infringement. AGAT assumes no responsibility for any errors or omissions in the guidelines contained in this document.
- All reportable information as specified by ISO/IEC 17025:2017 is available from AGAT Laboratories upon request.



# AGAT Laboratories

## Certificate of Analysis

AGAT WORK ORDER: 21T756356

PROJECT: Haileybury GW

5835 COOPERS AVENUE  
MISSISSAUGA, ONTARIO  
CANADA L4Z 1Y2  
TEL (905)712-5100  
FAX (905)712-5122  
<http://www.agatlabs.com>

CLIENT NAME: WOOD CANADA LTD.

SAMPLING SITE:

ATTENTION TO: Emily Lemieux

SAMPLED BY:

### BOD5


DATE RECEIVED: 2021-06-04

DATE REPORTED: 2021-06-14

				SAMPLE DESCRIPTION:	TW-4	TW-6	TW-8	TW-9	TW-13	TW-15	TW-16	HB GW DUP1
				SAMPLE TYPE:	Water	Water	Water	Water	Water	Water	Water	Water
				DATE SAMPLED:	2021-06-03 12:00	2021-06-03 12:00	2021-06-03 12:00	2021-06-02 12:00	2021-06-02 12:00	2021-06-02 12:00	2021-06-02 12:00	2021-06-02 12:00
Parameter	Unit	G / S	RDL		2558796	2558797	2558798	2558799	2558800	2558801	2558802	2558803
Biochemical Oxygen Demand, Total	mg/L		2.00		2.00	<2.00	<2.00	14.0	14.0	3.00	<2.00	16.0
				SAMPLE DESCRIPTION:	TW-10	TW-14	TW-17	HB GW DUP2	MW21-01			
				SAMPLE TYPE:	Water	Water	Water	Water	Water			
				DATE SAMPLED:	2021-06-02 12:00	2021-06-02 12:00	2021-06-02 12:00	2021-06-02 12:00	2021-06-03 12:00			
Parameter	Unit	G / S	RDL		2558804	2558805	2558806	2558807	2558808			
Biochemical Oxygen Demand, Total	mg/L		2.00		<2.00	<2.00	<2.00	<2.00	<2.00			

**Comments:** RDL - Reported Detection Limit; G / S - Guideline / Standard  
Analysis performed at AGAT Halifax (unless marked by \*)

Certified By:







# AGAT Laboratories

## Certificate of Analysis

AGAT WORK ORDER: 21T756356

PROJECT: Haileybury GW

5835 COOPERS AVENUE  
MISSISSAUGA, ONTARIO  
CANADA L4Z 1Y2  
TEL (905)712-5100  
FAX (905)712-5122  
<http://www.agatlabs.com>

CLIENT NAME: WOOD CANADA LTD.

ATTENTION TO: Emily Lemieux

SAMPLING SITE:

SAMPLED BY:

### Haileybury Groundwater Package

DATE RECEIVED: 2021-06-04

DATE REPORTED: 2021-06-14

SAMPLE DESCRIPTION:				TW-4		TW-6		TW-8		TW-9		TW-13	
SAMPLE TYPE:				Water		Water		Water		Water		Water	
DATE SAMPLED:				2021-06-03		2021-06-03		2021-06-03		2021-06-02		2021-06-02	
				12:00		12:00		12:00		12:00		12:00	
Parameter	Unit	G / S	RDL	2558796	RDL	2558797	2558798	RDL	2558799	RDL	2558800		
pH	pH Units		NA	7.42	NA	7.04	7.27	NA	7.50	NA	7.25		
Alkalinity (as CaCO3)	mg/L		5	276	5	113	95	5	1090	5	348		
Electrical Conductivity	uS/cm		2	973	2	433	184	2	2820	2	691		
Hardness (as CaCO3) (Calculated)	mg/L		0.5	495	0.5	172	95.8	0.5	812	0.5	216		
Total Dissolved Solids	mg/L		10	652	10	246	96	10	1420	10	262		
Fluoride	mg/L		0.05	<0.05	0.05	<0.05	<0.05	0.05	<0.05	0.05	<0.05		
Chloride	mg/L		0.12	24.3	0.10	14.5	0.77	0.49	248	0.10	14.6		
Nitrate as N	mg/L		0.05	10.0	0.05	6.12	<0.05	0.14	0.92	0.05	<0.05		
Nitrite as N	mg/L		0.05	0.18	0.05	<0.05	<0.05	0.11	<0.11	0.05	<0.05		
Sulphate	mg/L		0.10	184	0.10	63.6	3.79	0.38	108	0.10	0.63		
Phosphate as P	mg/L		0.10	<0.10	0.10	<0.10	<0.10	0.26	<0.26	0.10	<0.10		
Ammonia as N	mg/L		0.02	0.21	0.02	<0.02	0.03	0.4	56.7	0.18	22.6		
Total Kjeldahl Nitrogen	mg/L		0.10	0.75	0.10	0.38	0.34	0.10	60.0	0.10	23.8		
Organic Nitrogen	mg/L		0.10	0.54	0.10	0.38	0.31	0.10	3.30	0.10	1.20		
Dissolved Organic Carbon	mg/L		0.5	7.1	0.5	3.8	2.8	0.8	62.8	0.5	12.0		
Chemical Oxygen Demand	mg/L		5	8	5	9	<5	5	166	5	30		
Phenols	mg/L		0.001	0.005	0.001	0.002	0.001	0.001	0.012	0.001	0.008		
Dissolved Calcium	mg/L		0.10	143	0.05	45.3	22.0	0.05	197	0.05	47.1		
Dissolved Magnesium	mg/L		0.10	33.6	0.05	14.2	9.92	0.05	77.7	0.05	23.8		
Dissolved Potassium	mg/L		1.00	12.6	0.50	7.43	<0.50	0.50	63.3	0.50	21.9		
Dissolved Sodium	mg/L		0.10	17.3	0.05	16.0	2.04	0.05	195	0.05	13.8		
Dissolved Aluminum	mg/L		0.004	0.027	0.004	0.018	0.008	0.004	0.027	0.004	0.075		
Dissolved Arsenic	mg/L		0.003	<0.003	0.003	<0.003	0.004	0.003	0.026	0.003	0.007		
Dissolved Barium	mg/L		0.002	0.072	0.002	0.028	0.005	0.002	0.336	0.002	0.065		
Dissolved Beryllium	mg/L		0.001	<0.001	0.001	<0.001	<0.001	0.001	<0.001	0.001	<0.001		
Dissolved Bismuth	mg/L		0.002	<0.002	0.002	<0.002	<0.002	0.002	<0.002	0.002	<0.002		
Dissolved Boron	mg/L		0.010	0.435	0.010	0.347	0.012	0.100	1.977	0.010	0.118		
Dissolved Cadmium	mg/L		0.002	<0.002	0.002	<0.002	<0.002	0.002	<0.002	0.002	<0.002		
Dissolved Chromium	mg/L		0.003	<0.003	0.003	<0.003	<0.003	0.003	0.008	0.003	0.022		

Certified By:





# AGAT Laboratories

## Certificate of Analysis

AGAT WORK ORDER: 21T756356

PROJECT: Haileybury GW

5835 COOPERS AVENUE  
MISSISSAUGA, ONTARIO  
CANADA L4Z 1Y2  
TEL (905)712-5100  
FAX (905)712-5122  
<http://www.agatlabs.com>

CLIENT NAME: WOOD CANADA LTD.

SAMPLING SITE:

ATTENTION TO: Emily Lemieux

SAMPLED BY:


### Haileybury Groundwater Package

DATE RECEIVED: 2021-06-04

DATE REPORTED: 2021-06-14

		SAMPLE DESCRIPTION:			TW-4		TW-6		TW-8		TW-9		TW-13	
		SAMPLE TYPE:			Water		Water		Water		Water		Water	
		DATE SAMPLED:			2021-06-03		2021-06-03		2021-06-03		2021-06-02		2021-06-02	
					12:00		12:00		12:00		12:00		12:00	
Parameter	Unit	G / S	RDL	2558796	RDL	2558797	2558798	RDL	2558799	RDL	2558800			
Dissolved Cobalt	mg/L		0.001	0.001	0.001	0.001	<0.001	0.001	0.017	0.001	0.002			
Dissolved Copper	mg/L		0.003	<0.003	0.003	0.012	<0.003	0.003	<0.003	0.003	<0.003			
Dissolved Iron	mg/L		0.010	0.047	0.010	<0.010	0.823	0.010	22.8	0.010	13.7			
Dissolved Lead	mg/L		0.001	<0.001	0.001	<0.001	<0.001	0.001	<0.001	0.001	<0.001			
Dissolved Manganese	mg/L		0.002	0.519	0.002	<0.002	0.149	0.002	4.46	0.002	0.837			
Dissolved Mercury	mg/L		0.0001	<0.0001	0.0001	<0.0001	<0.0001	0.0001	<0.0001	0.0001	<0.0001			
Dissolved Molybdenum	mg/L		0.002	<0.002	0.002	<0.002	<0.002	0.002	<0.002	0.002	<0.002			
Dissolved Nickel	mg/L		0.003	<0.003	0.003	<0.003	<0.003	0.003	0.023	0.003	0.004			
Dissolved Phosphorus	mg/L		0.050	<0.050	0.050	0.317	0.142	0.050	0.080	0.050	<0.050			
Dissolved Selenium	mg/L		0.004	0.004	0.004	<0.004	<0.004	0.004	<0.004	0.004	0.004			
Dissolved Silicon	mg/L		0.050	6.49	0.050	4.52	6.13	0.050	16.1	0.050	7.99			
Dissolved Silver	mg/L		0.002	<0.002	0.002	<0.002	<0.002	0.002	<0.002	0.002	<0.002			
Dissolved Strontium	mg/L		0.005	0.405	0.005	0.167	0.033	0.005	0.906	0.005	0.179			
Dissolved Sulphur	mg/L		0.10	62.2	0.05	21.7	1.72	0.05	37.8	0.05	1.36			
Dissolved Thallium	mg/L		0.006	<0.006	0.006	<0.006	<0.006	0.006	<0.006	0.006	<0.006			
Dissolved Tin	mg/L		0.002	<0.002	0.002	<0.002	<0.002	0.002	<0.002	0.002	<0.002			
Dissolved Titanium	mg/L		0.002	0.009	0.002	0.010	<0.002	0.002	<0.002	0.002	<0.002			
Dissolved Uranium	mg/L		0.002	<0.002	0.002	<0.002	<0.002	0.002	<0.002	0.002	<0.002			
Dissolved Vanadium	mg/L		0.002	<0.002	0.002	<0.002	<0.002	0.002	0.010	0.002	0.005			
Dissolved Zinc	mg/L		0.005	<0.005	0.005	<0.005	0.007	0.005	<0.005	0.005	<0.005			

Certified By:





# AGAT Laboratories

## Certificate of Analysis

AGAT WORK ORDER: 21T756356

PROJECT: Haileybury GW

5835 COOPERS AVENUE  
MISSISSAUGA, ONTARIO  
CANADA L4Z 1Y2  
TEL (905)712-5100  
FAX (905)712-5122  
<http://www.agatlabs.com>

CLIENT NAME: WOOD CANADA LTD.

ATTENTION TO: Emily Lemieux

SAMPLING SITE:

SAMPLED BY:

### Haileybury Groundwater Package

DATE RECEIVED: 2021-06-04

DATE REPORTED: 2021-06-14

SAMPLE DESCRIPTION:				TW-15		TW-16		HB GW DUP1		TW-10		TW-14	
SAMPLE TYPE:				Water		Water		Water		Water		Water	
DATE SAMPLED:				2021-06-02 12:00		2021-06-02 12:00		2021-06-02 12:00		2021-06-02 12:00		2021-06-02 12:00	
Parameter	Unit	G / S	RDL	2558801	RDL	2558802	RDL	2558803	RDL	2558804	RDL	2558805	RDL
pH	pH Units		NA	7.55	NA	7.58	NA	7.25	NA	6.55		6.68	
Alkalinity (as CaCO <sub>3</sub> )	mg/L		5	363	5	110	5	359	5	36		35	
Electrical Conductivity	uS/cm		2	1170	2	211	2	721	2	186		115	
Hardness (as CaCO <sub>3</sub> ) (Calculated)	mg/L		0.5	480	0.5	103	0.5	216	0.5	49.6		36.8	
Total Dissolved Solids	mg/L		10	848	10	106	10	274	10	128		65	
Fluoride	mg/L		0.05	<0.05	0.05	<0.05	0.05	<0.05	0.05	<0.05		<0.05	
Chloride	mg/L		0.12	48.4	0.10	1.23	0.10	15.2	0.10	35.1		10.9	
Nitrate as N	mg/L		0.05	20.9	0.05	<0.05	0.05	<0.05	0.05	0.31		1.10	
Nitrite as N	mg/L		0.05	<0.05	0.05	<0.05	0.05	<0.05	0.05	<0.05		<0.05	
Sulphate	mg/L		0.10	131	0.10	3.70	0.10	0.61	0.10	3.43		2.90	
Phosphate as P	mg/L		0.10	<0.10	0.10	<0.10	0.10	<0.10	0.10	<0.10		<0.10	
Ammonia as N	mg/L		0.02	1.53	0.02	<0.02	0.10	23.1	0.02	<0.02		<0.02	
Total Kjeldahl Nitrogen	mg/L		0.10	3.13	0.10	<0.10	0.10	24.0	0.10	0.41		0.33	
Organic Nitrogen	mg/L		0.10	1.60	0.10	<0.10	0.10	0.90	0.10	0.41		0.33	
Dissolved Organic Carbon	mg/L		0.5	8.4	0.5	2.7	0.5	11.2	0.5	4.3		1.8	
Chemical Oxygen Demand	mg/L		5	16	5	<5	5	23	5	<5		<5	
Phenols	mg/L		0.001	0.007	0.001	0.001	0.001	0.011	0.001	0.002		0.002	
Dissolved Calcium	mg/L		0.25	134	0.05	32.2	0.05	47.2	0.05	13.1		9.77	
Dissolved Magnesium	mg/L		0.25	35.3	0.05	5.48	0.05	23.9	0.05	4.11		3.02	
Dissolved Potassium	mg/L		2.50	17.8	0.50	<0.50	0.50	22.1	0.50	0.71		<0.50	
Dissolved Sodium	mg/L		0.25	43.3	0.05	2.06	0.05	13.9	0.05	11.8		6.09	
Dissolved Aluminum	mg/L		0.004	0.009	0.004	0.036	0.004	0.051	0.004	0.016		0.018	
Dissolved Arsenic	mg/L		0.003	0.009	0.003	0.007	0.003	0.009	0.003	0.004		0.006	
Dissolved Barium	mg/L		0.002	0.143	0.002	0.004	0.002	0.077	0.002	0.006		0.002	
Dissolved Beryllium	mg/L		0.001	<0.001	0.001	<0.001	0.001	<0.001	0.001	<0.001		<0.001	
Dissolved Bismuth	mg/L		0.002	<0.002	0.002	<0.002	0.002	<0.002	0.002	<0.002		<0.002	
Dissolved Boron	mg/L		0.100	1.088	0.010	0.019	0.010	0.126	0.010	0.011		0.015	
Dissolved Cadmium	mg/L		0.002	<0.002	0.002	<0.002	0.002	<0.002	0.002	<0.002		<0.002	
Dissolved Chromium	mg/L		0.003	<0.003	0.003	<0.003	0.003	0.004	0.003	<0.003		<0.003	

Certified By:





# AGAT Laboratories

## Certificate of Analysis

AGAT WORK ORDER: 21T756356

PROJECT: Haileybury GW

5835 COOPERS AVENUE  
MISSISSAUGA, ONTARIO  
CANADA L4Z 1Y2  
TEL (905)712-5100  
FAX (905)712-5122  
<http://www.agatlabs.com>

CLIENT NAME: WOOD CANADA LTD.

SAMPLING SITE:

ATTENTION TO: Emily Lemieux

SAMPLED BY:


### Haileybury Groundwater Package

DATE RECEIVED: 2021-06-04

DATE REPORTED: 2021-06-14

		SAMPLE DESCRIPTION:		TW-15		TW-16		HB GW DUP1		TW-10		TW-14	
		SAMPLE TYPE:		Water		Water		Water		Water		Water	
		DATE SAMPLED:		2021-06-02		2021-06-02		2021-06-02		2021-06-02		2021-06-02	
				12:00		12:00		12:00		12:00		12:00	
Parameter	Unit	G / S	RDL	2558801	RDL	2558802	RDL	2558803	RDL	2558804	RDL	2558805	RDL
Dissolved Cobalt	mg/L		0.001	0.005	0.001	<0.001	0.001	0.002	0.001	<0.001		<0.001	
Dissolved Copper	mg/L		0.003	0.010	0.003	<0.003	0.003	<0.003	0.003	<0.003		<0.003	
Dissolved Iron	mg/L		0.010	0.016	0.010	<0.010	0.010	14.2	0.010	0.012		0.010	
Dissolved Lead	mg/L		0.001	<0.001	0.001	<0.001	0.001	<0.001	0.001	<0.001		<0.001	
Dissolved Manganese	mg/L		0.002	1.05	0.002	<0.002	0.002	0.844	0.002	0.011		<0.002	
Dissolved Mercury	mg/L		0.0001	<0.0001	0.0001	<0.0001	0.0001	<0.0001	0.0001	<0.0001		<0.0001	
Dissolved Molybdenum	mg/L		0.002	<0.002	0.002	<0.002	0.002	<0.002	0.002	<0.002		<0.002	
Dissolved Nickel	mg/L		0.003	0.009	0.003	<0.003	0.003	<0.003	0.003	<0.003		<0.003	
Dissolved Phosphorus	mg/L		0.050	<0.050	0.050	0.234	0.050	<0.050	0.050	<0.050		0.077	
Dissolved Selenium	mg/L		0.004	<0.004	0.004	0.004	0.004	<0.004	0.004	<0.004		<0.004	
Dissolved Silicon	mg/L		0.050	9.15	0.050	5.50	0.050	8.82	0.050	4.71		5.59	
Dissolved Silver	mg/L		0.002	<0.002	0.002	<0.002	0.002	<0.002	0.002	<0.002		<0.002	
Dissolved Strontium	mg/L		0.005	0.258	0.005	0.040	0.005	0.135	0.005	0.051		0.018	
Dissolved Sulphur	mg/L		0.25	39.0	0.05	1.83	0.05	1.37	0.05	1.57		1.12	
Dissolved Thallium	mg/L		0.006	<0.006	0.006	<0.006	0.006	<0.006	0.006	<0.006		<0.006	
Dissolved Tin	mg/L		0.002	<0.002	0.002	<0.002	0.002	<0.002	0.002	<0.002		<0.002	
Dissolved Titanium	mg/L		0.002	<0.002	0.002	<0.002	0.002	0.026	0.002	0.010		<0.002	
Dissolved Uranium	mg/L		0.002	<0.002	0.002	<0.002	0.002	<0.002	0.002	<0.002		<0.002	
Dissolved Vanadium	mg/L		0.002	<0.002	0.002	<0.002	0.002	0.005	0.002	<0.002		<0.002	
Dissolved Zinc	mg/L		0.005	<0.005	0.005	<0.005	0.005	0.007	0.005	<0.005		<0.005	

Certified By:





# AGAT Laboratories

## Certificate of Analysis

AGAT WORK ORDER: 21T756356

PROJECT: Haileybury GW

5835 COOPERS AVENUE  
MISSISSAUGA, ONTARIO  
CANADA L4Z 1Y2  
TEL (905)712-5100  
FAX (905)712-5122  
<http://www.agatlabs.com>

CLIENT NAME: WOOD CANADA LTD.

SAMPLING SITE:

ATTENTION TO: Emily Lemieux

SAMPLED BY:

### Haileybury Groundwater Package

DATE RECEIVED: 2021-06-04

DATE REPORTED: 2021-06-14

		SAMPLE DESCRIPTION:		TW-17	HB GW DUP2	MW21-01
		SAMPLE TYPE:		Water	Water	Water
		DATE SAMPLED:		2021-06-02 12:00	2021-06-02 12:00	2021-06-03 12:00
Parameter	Unit	G / S	RDL	2558806	2558807	2558808
pH	pH Units		NA	7.20	6.99	7.69
Alkalinity (as CaCO <sub>3</sub> )	mg/L		5	94	110	204
Electrical Conductivity	uS/cm		2	221	436	503
Hardness (as CaCO <sub>3</sub> ) (Calculated)	mg/L		0.5	55.2	162	220
Total Dissolved Solids	mg/L		10	118	260	394
Fluoride	mg/L		0.05	<0.05	<0.05	<0.05
Chloride	mg/L		0.10	9.21	14.6	14.4
Nitrate as N	mg/L		0.05	0.36	6.17	5.00
Nitrite as N	mg/L		0.05	<0.05	<0.05	0.14
Sulphate	mg/L		0.10	4.90	64.5	23.7
Phosphate as P	mg/L		0.10	<0.10	<0.10	<0.10
Ammonia as N	mg/L		0.02	0.02	<0.02	<0.02
Total Kjeldahl Nitrogen	mg/L		0.10	0.46	0.42	0.47
Organic Nitrogen	mg/L		0.10	0.44	0.42	0.47
Dissolved Organic Carbon	mg/L		0.5	3.2	3.8	2.7
Chemical Oxygen Demand	mg/L		5	<5	<5	<5
Phenols	mg/L		0.001	0.002	0.001	0.023
Dissolved Calcium	mg/L		0.05	15.0	43.1	66.5
Dissolved Magnesium	mg/L		0.05	4.30	13.3	13.2
Dissolved Potassium	mg/L		0.50	<0.50	7.44	4.21
Dissolved Sodium	mg/L		0.05	4.27	15.9	15.7
Dissolved Aluminum	mg/L		0.004	0.027	0.009	0.043
Dissolved Arsenic	mg/L		0.003	0.006	<0.003	<0.003
Dissolved Barium	mg/L		0.002	0.005	0.026	0.031
Dissolved Beryllium	mg/L		0.001	<0.001	<0.001	<0.001
Dissolved Bismuth	mg/L		0.002	<0.002	<0.002	<0.002
Dissolved Boron	mg/L		0.010	0.014	0.296	0.221
Dissolved Cadmium	mg/L		0.002	<0.002	<0.002	<0.002
Dissolved Chromium	mg/L		0.003	<0.003	<0.003	<0.003

Certified By:





# AGAT Laboratories

## Certificate of Analysis

AGAT WORK ORDER: 21T756356

PROJECT: Haileybury GW

5835 COOPERS AVENUE  
MISSISSAUGA, ONTARIO  
CANADA L4Z 1Y2  
TEL (905)712-5100  
FAX (905)712-5122  
<http://www.agatlabs.com>

CLIENT NAME: WOOD CANADA LTD.

ATTENTION TO: Emily Lemieux

SAMPLING SITE:

SAMPLED BY:

### Haileybury Groundwater Package

DATE RECEIVED: 2021-06-04

DATE REPORTED: 2021-06-14


		SAMPLE DESCRIPTION:		TW-17	HB GW DUP2	MW21-01
		SAMPLE TYPE:		Water	Water	Water
		DATE SAMPLED:		2021-06-02 12:00	2021-06-02 12:00	2021-06-03 12:00
Parameter	Unit	G / S	RDL	2558806	2558807	2558808
Dissolved Cobalt	mg/L		0.001	<0.001	<0.001	0.002
Dissolved Copper	mg/L		0.003	<0.003	<0.003	<0.003
Dissolved Iron	mg/L		0.010	0.026	0.015	<0.010
Dissolved Lead	mg/L		0.001	<0.001	<0.001	<0.001
Dissolved Manganese	mg/L		0.002	<0.002	<0.002	0.134
Dissolved Mercury	mg/L		0.0001	<0.0001	<0.0001	<0.0001
Dissolved Molybdenum	mg/L		0.002	<0.002	<0.002	0.002
Dissolved Nickel	mg/L		0.003	<0.003	<0.003	0.006
Dissolved Phosphorus	mg/L		0.050	<0.050	<0.050	<0.050
Dissolved Selenium	mg/L		0.004	<0.004	<0.004	<0.004
Dissolved Silicon	mg/L		0.050	4.95	3.67	6.04
Dissolved Silver	mg/L		0.002	<0.002	<0.002	<0.002
Dissolved Strontium	mg/L		0.005	0.024	0.140	0.103
Dissolved Sulphur	mg/L		0.05	2.27	19.9	8.75
Dissolved Thallium	mg/L		0.006	<0.006	<0.006	<0.006
Dissolved Tin	mg/L		0.002	<0.002	<0.002	<0.002
Dissolved Titanium	mg/L		0.002	<0.002	0.009	<0.002
Dissolved Uranium	mg/L		0.002	<0.002	<0.002	<0.002
Dissolved Vanadium	mg/L		0.002	<0.002	<0.002	<0.002
Dissolved Zinc	mg/L		0.005	<0.005	<0.005	<0.005

Comments: RDL - Reported Detection Limit; G / S - Guideline / Standard

2558796-2558808 Metals analysis completed on a filtered sample.

Analysis performed at AGAT Toronto (unless marked by \*)

Certified By:



## Quality Assurance

**CLIENT NAME:** WOOD CANADA LTD.

**PROJECT:** Haileybury GW

**SAMPLING SITE:**
**AGAT WORK ORDER:** 21T756356

**ATTENTION TO:** Emily Lemieux

**SAMPLED BY:**

Water Analysis															
RPT Date: Jun 14, 2021			DUPLICATE			Method Blank	REFERENCE MATERIAL			METHOD BLANK SPIKE			MATRIX SPIKE		
PARAMETER	Batch	Sample Id	Dup #1	Dup #2	RPD		Measured Value	Acceptable Limits		Recovery	Acceptable Limits		Recovery	Acceptable Limits	
								Lower	Upper		Lower	Upper		Lower	Upper

**Haileybury Groundwater Package**

pH	2558796	2558796	7.42	7.53	1.5%	NA	102%	98%	103%						
Alkalinity (as CaCO <sub>3</sub> )	2558796	2558796	276	281	1.8%	< 5	90%	80%	120%						
Electrical Conductivity	2558796	2558796	973	979	0.6%	< 2	102%	80%	120%						
Total Dissolved Solids	2558804	2558804	128	122	4.8%	< 10	98%	80%	120%						
Fluoride	2558796	2558796	<0.05	<0.05	NA	< 0.05	104%	70%	130%	101%	80%	120%	105%	70%	130%
Chloride	2558796	2558796	24.3	24.4	0.4%	< 0.10	98%	70%	130%	103%	80%	120%	105%	70%	130%
Nitrate as N	2558796	2558796	10.0	10.0	0.0%	< 0.05	95%	70%	130%	104%	80%	120%	103%	70%	130%
Nitrite as N	2558796	2558796	0.18	0.18	NA	< 0.05	105%	70%	130%	106%	80%	120%	109%	70%	130%
Sulphate	2558796	2558796	184	184	0.0%	< 0.10	99%	70%	130%	103%	80%	120%	NA	70%	130%
Phosphate as P	2558796	2558796	<0.10	<0.10	NA	< 0.10	105%	70%	130%	104%	80%	120%	104%	70%	130%
Ammonia as N	2561618		0.05	0.04	NA	< 0.02	104%	70%	130%	104%	80%	120%	90%	70%	130%
Total Kjeldahl Nitrogen	2561607		46.5	47.1	1.3%	< 0.10	99%	70%	130%	101%	80%	120%	103%	70%	130%
Dissolved Organic Carbon	2566699		1.4	1.4	NA	< 0.5	100%	90%	110%	105%	90%	110%	106%	80%	120%
Chemical Oxygen Demand	2558045		24	22	NA	< 5	100%	90%	110%	103%	90%	110%	103%	70%	130%
Phenols	2558400		<0.001	<0.001	NA	< 0.001	99%	90%	110%	101%	90%	110%	91%	80%	120%
Dissolved Calcium	2558808	2558808	66.5	66.1	0.6%	< 0.05	98%	70%	130%	98%	80%	120%	96%	70%	130%
Dissolved Magnesium	2558808	2558808	13.2	13.1	0.8%	< 0.05	99%	70%	130%	98%	80%	120%	99%	70%	130%
Dissolved Potassium	2558808	2558808	4.21	4.13	1.9%	< 0.50	97%	70%	130%	95%	80%	120%	97%	70%	130%
Dissolved Sodium	2558808	2558808	15.7	15.7	0.0%	< 0.05	97%	70%	130%	96%	80%	120%	96%	70%	130%
Dissolved Aluminum	2560494		0.039	0.044	12.0%	< 0.004	105%	70%	130%	92%	80%	120%	98%	70%	130%
Dissolved Arsenic	2560494		< 0.003	< 0.003	NA	< 0.003	96%	70%	130%	100%	80%	120%	102%	70%	130%
Dissolved Barium	2560494		0.068	0.065	4.5%	< 0.002	99%	70%	130%	100%	80%	120%	99%	70%	130%
Dissolved Beryllium	2560494		< 0.001	< 0.001	NA	< 0.001	108%	70%	130%	100%	80%	120%	114%	70%	130%
Dissolved Bismuth	2560494		< 0.002	< 0.002	NA	< 0.002	102%	70%	130%	106%	80%	120%	100%	70%	130%
Dissolved Boron	2560494		0.189	0.204	7.6%	< 0.010	98%	70%	130%	99%	80%	120%	106%	70%	130%
Dissolved Cadmium	2560494		< 0.002	< 0.002	NA	< 0.002	100%	70%	130%	100%	80%	120%	95%	70%	130%
Dissolved Chromium	2560494		< 0.003	< 0.003	NA	< 0.003	97%	70%	130%	100%	80%	120%	99%	70%	130%
Dissolved Cobalt	2560494		< 0.001	< 0.001	NA	< 0.001	97%	70%	130%	98%	80%	120%	94%	70%	130%
Dissolved Copper	2560494		< 0.003	< 0.003	NA	< 0.003	99%	70%	130%	92%	80%	120%	84%	70%	130%
Dissolved Iron	2560494		2.18	1.82	18.0%	< 0.010	108%	70%	130%	105%	80%	120%	98%	70%	130%
Dissolved Lead	2560494		< 0.001	< 0.001	NA	< 0.001	101%	70%	130%	94%	80%	120%	92%	70%	130%
Dissolved Manganese	2560494		0.300	0.287	4.4%	< 0.002	92%	70%	130%	103%	80%	120%	89%	70%	130%
Dissolved Mercury	2558796	2558796	<0.0001	<0.0001	NA	< 0.0001	103%	70%	130%	98%	80%	120%	100%	70%	130%
Dissolved Molybdenum	2560494		< 0.002	< 0.002	NA	< 0.002	100%	70%	130%	100%	80%	120%	97%	70%	130%
Dissolved Nickel	2560494		< 0.003	< 0.003	NA	< 0.003	95%	70%	130%	97%	80%	120%	94%	70%	130%
Dissolved Phosphorus	2560494		0.079	0.073	NA	< 0.050	97%	70%	130%	117%	80%	120%	114%	70%	130%
Dissolved Selenium	2560494		< 0.004	< 0.004	NA	< 0.004	100%	70%	130%	103%	80%	120%	107%	70%	130%
Dissolved Silicon	2560494		4.07	4.22	3.6%	< 0.050	102%	70%	130%	98%	80%	120%	129%	70%	130%
Dissolved Silver	2560494		< 0.002	< 0.002	NA	< 0.002	96%	70%	130%	101%	80%	120%	92%	70%	130%

**AGAT QUALITY ASSURANCE REPORT (V1)**

Page 9 of 14

AGAT Laboratories is accredited to ISO/IEC 17025 by the Canadian Association for Laboratory Accreditation Inc. (CALA) and/or Standards Council of Canada (SCC) for specific tests listed on the scope of accreditation. AGAT Laboratories (Mississauga) is also accredited by the Canadian Association for Laboratory Accreditation Inc. (CALA) for specific drinking water tests. Accreditations are location and parameter specific. A complete listing of parameters for each location is available from [www.cala.ca](http://www.cala.ca) and/or [www.scc.ca](http://www.scc.ca). The tests in this report may not necessarily be included in the scope of accreditation. RPDs calculated using raw data. The RPD may not be reflective of duplicate values shown, due to rounding of final results.

*Results relate only to the items tested. Results apply to samples as received.*

## Quality Assurance

CLIENT NAME: WOOD CANADA LTD.

PROJECT: Haileybury GW

SAMPLING SITE:

AGAT WORK ORDER: 21T756356

ATTENTION TO: Emily Lemieux

SAMPLED BY:

### Water Analysis (Continued)

RPT Date: Jun 14, 2021			DUPLICATE				REFERENCE MATERIAL			METHOD BLANK SPIKE			MATRIX SPIKE		
PARAMETER	Batch	Sample Id	Dup #1	Dup #2	RPD	Method Blank	Measured Value	Acceptable Limits		Recovery	Acceptable Limits		Recovery	Acceptable Limits	
								Lower	Upper		Lower	Upper		Lower	Upper
Dissolved Strontium	2560494		0.390	0.328	17.3%	< 0.005	90%	70%	130%	96%	80%	120%	91%	70%	130%
Dissolved Thallium	2560494		< 0.006	< 0.006	NA	< 0.006	94%	70%	130%	99%	80%	120%	95%	70%	130%
Dissolved Tin	2560494		< 0.002	< 0.002	NA	< 0.002	100%	70%	130%	104%	80%	120%	99%	70%	130%
Dissolved Titanium	2560494		< 0.002	< 0.002	NA	< 0.002	86%	70%	130%	94%	80%	120%	110%	70%	130%
Dissolved Uranium	2560494		< 0.002	< 0.002	NA	< 0.002	103%	70%	130%	102%	80%	120%	98%	70%	130%
Dissolved Vanadium	2560494		< 0.002	< 0.002	NA	< 0.002	94%	70%	130%	99%	80%	120%	101%	70%	130%
Dissolved Zinc	2560494		<0.005	0.010	NA	< 0.005	102%	70%	130%	105%	80%	120%	109%	70%	130%

#### BOD5

Biochemical Oxygen Demand, Total 2557646 309 308 0.3% &lt; 2 103% 70% 130%

Comments: NA Signifies Not Applicable.

Duplicate NA: results are under 5X the RDL and RPD will not be calculated.

Matrix spike: Spike level &lt; native concentration. Matrix spike acceptance limits do not apply.

Certified By:





## Method Summary

**CLIENT NAME:** WOOD CANADA LTD.

**PROJECT:** Haileybury GW

**SAMPLING SITE:**
**AGAT WORK ORDER:** 21T756356

**ATTENTION TO:** Emily Lemieux

**SAMPLED BY:**

PARAMETER	AGAT S.O.P	LITERATURE REFERENCE	ANALYTICAL TECHNIQUE
<b>Water Analysis</b>			
Biochemical Oxygen Demand, Total	INOR-121-6023	SM 5210 B	INCUBATOR
pH	INOR-93-6000	modified from SM 4500-H+ B	PC TITRATE
Alkalinity (as CaCO <sub>3</sub> )	INOR-93-6000	Modified from SM 2320 B	PC TITRATE
Electrical Conductivity	INOR-93-6000	SM 2510 B	PC TITRATE
Hardness (as CaCO <sub>3</sub> ) (Calculated)	MET-93-6105	modified from EPA SW-846 6010C & 200.7 & SM 2340 B	CALCULATION
Total Dissolved Solids	INOR-93-6028	modified from EPA 1684, ON MOECC E3139, SM 2540C, D	BALANCE
Fluoride	INOR-93-6004	modified from SM 4110 B	ION CHROMATOGRAPH
Chloride	INOR-93-6004	modified from SM 4110 B	ION CHROMATOGRAPH
Nitrate as N	INOR-93-6004	modified from SM 4110 B	ION CHROMATOGRAPH
Nitrite as N	INOR-93-6004	SM 4110 B	ION CHROMATOGRAPH
Sulphate	INOR-93-6004	modified from SM 4110 B	ION CHROMATOGRAPH
Phosphate as P	INOR-93-6004	modified from SM 4110 B	ION CHROMATOGRAPH
Ammonia as N	INOR-93-6059	modified from SM 4500-NH <sub>3</sub> H	LACHAT FIA
Total Kjeldahl Nitrogen	INOR-93-6048	modified from EPA 351.2 and SM 4500-NORG D	LACHAT FIA
Organic Nitrogen		SM 4500-Norg A	CALCULATION
Dissolved Organic Carbon	INOR-93-6049	modified from SM 5310 B	SHIMADZU CARBON ANALYZER
Chemical Oxygen Demand	INOR-93-6042	modified from SM 5220 A and SM 5220 D	SPECTROPHOTOMETER
Phenols	INOR-93-6072	modified from SM 5530 D	LACHAT FIA
Dissolved Calcium	MET-93-6105	modified from EPA 6010D	ICP/OES
Dissolved Magnesium	MET-93-6105	modified from EPA 6010D	ICP/OES
Dissolved Potassium	MET-93-6105	modified from EPA 6010D	ICP/OES
Dissolved Sodium	MET-93-6105	modified from EPA 6010D	ICP/OES
Dissolved Aluminum	MET-93-6103	modified from EPA 200.8 and EPA 3005A	ICP-MS
Dissolved Arsenic	MET-93-6103	modified from EPA 200.8 and EPA 3005A	ICP-MS
Dissolved Barium	MET-93-6103	modified from EPA 200.8 and EPA 3005A	ICP-MS
Dissolved Beryllium	MET-93-6103	modified from EPA 200.8 and EPA 3005A	ICP-MS
Dissolved Bismuth	MET-93-6103	modified from EPA 200.8 and EPA 3005A	ICP-MS
Dissolved Boron	MET-93-6103	modified from EPA 200.8 and EPA 3005A	ICP-MS
Dissolved Cadmium	MET-93-6103	modified from EPA 200.8 and EPA 3005A	ICP-MS
Dissolved Chromium	MET-93-6103	modified from EPA 200.8 and EPA 3005A	ICP-MS
Dissolved Cobalt	MET-93-6103	modified from EPA 200.8 and EPA 3005A	ICP-MS
Dissolved Copper	MET-93-6103	modified from EPA 200.8 and EPA 3005A	ICP-MS
Dissolved Iron	MET-93-6103	modified from EPA 200.8 and EPA 3005A	ICP-MS
Dissolved Lead	MET-93-6103	modified from EPA 200.8 and EPA 3005A	ICP-MS
Dissolved Manganese	MET-93-6103	modified from EPA 200.8 and EPA 3005A	ICP-MS

## Method Summary

**CLIENT NAME:** WOOD CANADA LTD.

**PROJECT:** Haileybury GW

**SAMPLING SITE:**

**AGAT WORK ORDER:** 21T756356

**ATTENTION TO:** Emily Lemieux

**SAMPLED BY:**

PARAMETER	AGAT S.O.P	LITERATURE REFERENCE	ANALYTICAL TECHNIQUE
Dissolved Mercury	MET-93-6100	modified from EPA 245.2 and SM 3112 B	CVAAS
Dissolved Molybdenum	MET-93-6103	modified from EPA 200.8 and EPA 3005A	ICP-MS
Dissolved Nickel	MET-93-6103	modified from EPA 200.8 and EPA 3005A	ICP-MS
Dissolved Phosphorus	MET-93-6103	modified from EPA 200.8 and EPA 3005A	ICP-MS
Dissolved Selenium	MET-93-6103	modified from EPA 200.8 and EPA 3005A	ICP-MS
Dissolved Silicon	MET-93-6103	modified from EPA 200.8 and EPA 3005A	ICP-MS
Dissolved Silver	MET-93-6103	modified from EPA 200.8 and EPA 3005A	ICP-MS
Dissolved Strontium	MET-93-6103	modified from EPA 200.8 and EPA 3005A	ICP-MS
Dissolved Sulphur	MET-93-6105	modified from EPA 200.8 and EPA 3005A	ICP/OES
Dissolved Thallium	MET-93-6103	modified from EPA 200.8 and EPA 3005A	ICP-MS
Dissolved Tin	MET-93-6103	modified from EPA 200.8 and EPA 3005A	ICP-MS
Dissolved Titanium	MET-93-6103	modified from EPA 200.8 and EPA 3005A	ICP-MS
Dissolved Uranium	MET-93-6103	modified from EPA 200.8 and EPA 3005A	ICP-MS
Dissolved Vanadium	MET-93-6103	modified from EPA 200.8 and EPA 3005A	ICP-MS
Dissolved Zinc	MET-93-6103	modified from EPA 200.8 and EPA 3005A	ICP-MS



# AGAT

## Laboratories

5835 Coopers Avenue  
Mississauga, Ontario L4Z 1Y2  
Ph: 905.712.5100 Fax: 905.712.5122  
web@earth.agatlabs.com

### Chain of Custody Record

If this is a Drinking Water sample, please use Drinking Water Chain of Custody Form (potable water consumed by humans)

#### Report Information:

Company: Wood  
Contact: Emily Lemieux  
Address: 131 Fielding Road  
Lively, ON P3Y 1L7  
Phone: 705-682-2632 Fax: 705-682-2260  
Reports to be sent to: emily.lemieux@woodplc.com  
1. Email:  
2. Email:

#### Project Information:

Project: Haileybury GW  
Site Location:  
Sampled By:  
AGAT Quote #: 17252 PO:  
Please note: If quotation number is not provided, client will be billed full price for analysis.

#### Invoice Information:

Bill To Same: Yes ☐ No ☐

Company:  
Contact:  
Address:  
Email:

#### Regulatory Requirements:

☐ No Regulatory Requirement

(Please check all applicable boxes)

☐ Regulation 153/04

☐ Sewer Use

☐ Regulation 558

Table Indicate One

☐ Ind/Com

☐ Sanitary

☐ CCME

☐ Res/Park

☐ Storm

☐ Prov. Water Quality Objectives (PWQO)

☐ Agriculture

Soil Texture (Check One)

Region Indicate One

☐ Other

☐ Coarse

☐ MISA

Indicate One

☐ Fine

Is this submission for a  
Record of Site Condition?

☐ Yes ☐ No

Report Guideline on  
Certificate of Analysis

☐ Yes ☐ No

#### Sample Matrix Legend

B Biota  
GW Ground Water  
O Oil  
P Paint  
S Soil  
SD Sediment  
SW Surface Water

Field Filtered - Metals, Hg, CrVI

O. Reg 153

Metals and Inorganics

☐ All Metals ☐ 153 Metals (excl. Hydrides)  
☐ Hydride Metals ☐ 153 Metals (incl. Hydrides)

ORPs: ☐ B-HWS ☐ Cl ☐ CN  
☐ Cr+ ☐ EC ☐ FOC ☐ Hg  
☐ pH ☐ SAR

Full Metals Scan

Regulation/Custom Metals

Nutrients: ☐ TP ☐ NH<sub>3</sub> ☐ TKN  
☐ NO<sub>3</sub> ☐ NO<sub>2</sub> ☐ NO<sub>2</sub>-N

Volatiles: ☐ VOC ☐ BTEX ☐ THM

PHCs F1 - F4

ABNs

PAHs

PCBs: ☐ Total ☐ Aroclors

Organochlorine Pesticides

TCLP: ☐ M&I ☐ VOCs ☐ ABNs ☐ RIA/P ☐ PCBs

Sewer Use

Groundwater parameters

Sample Identification	Date Sampled	Time Sampled	# of Containers	Sample Matrix	Comments/ Special Instructions	Y/N	Metals and Inorganics	ORPs	Full Metals Scan	Regulation/Custom Metals	Nutrients	Volatiles	PHCs F1 - F4	ABNs	PAHs	PCBs: <input type="checkbox"/> Total <input type="checkbox"/> Aroclors	Organochlorine Pesticides	TCLP: <input type="checkbox"/> M&I <input type="checkbox"/> VOCs <input type="checkbox"/> ABNs <input type="checkbox"/> RIA/P <input type="checkbox"/> PCBs	Sewer Use	Groundwater parameters
TW-4 ✓	June 3	12:00	9	Water																<input checked="" type="checkbox"/>
TW-6 ✓	↓	↓	9	Water																<input checked="" type="checkbox"/>
TW-8 ✓	↓	↓	9	Water																<input checked="" type="checkbox"/>
TW-9 ✓	June 2	↓	9	Water																<input checked="" type="checkbox"/>
TW-13 ✓	↓	↓	9	Water																<input checked="" type="checkbox"/>
TW-15 ✓	↓	↓	9	Water																<input checked="" type="checkbox"/>
TW-16 ✓	↓	↓	9	Water																<input checked="" type="checkbox"/>
HB GW DUP1 ✓	↓	↓	9	Water																<input checked="" type="checkbox"/>
TW-10 ✓	↓	↓	9	Water																<input checked="" type="checkbox"/>
TW-12 X	↓	↓	9	Water	DRY															<input checked="" type="checkbox"/>
TW-14 ✓	June 2	12:00	9	Water																<input checked="" type="checkbox"/>

Samples Relinquished By (Print Name and Sign): Adele Lemieux	Date: June 3, 2021	Time: 15:00	Samples Received By (Print Name and Sign): J. Martin	Date: June 4, 21	Time: 9:35 am
Samples Relinquished By (Print Name and Sign):	Date:	Time:	Samples Received By (Print Name and Sign):	Date:	Time:
Samples Relinquished By (Print Name and Sign):	Date:	Time:	Samples Received By (Print Name and Sign):	Date:	Time:

#### Laboratory Use Only

Work Order #: 21T 756 356

Cooler Quantity: 4 LG BIK

Arrival Temperatures:

Custody Seal Intact: ☐ Yes ☐ No ☐ N/A

Notes: Recirc/Bagged ice

#### Turnaround Time (TAT) Required:

Regular TAT ☒ 5 to 7 Business Days

Rush TAT (Rush Surcharges Apply)

☐ 3 Business Days ☐ 2 Business Days ☐ Next Business Day

OR Date Required (Rush Surcharges May Apply):

Please provide prior notification for rush TAT

\*TAT is exclusive of weekends and statutory holidays

For 'Same Day' analysis, please contact your AGAT CPM



CLIENT NAME: WOOD CANADA LTD.  
131 FIELDING ROAD  
LIVELY, ON P3Y1L7  
(705) 682-2632

ATTENTION TO: Emily Lemieux

PROJECT: Haileybury SW

AGAT WORK ORDER: 21T756353

WATER ANALYSIS REVIEWED BY: Nivine Basily, Inorganics Report Writer

DATE REPORTED: Jun 11, 2021

PAGES (INCLUDING COVER): 8

VERSION\*: 1

Should you require any information regarding this analysis please contact your client services representative at (905) 712-5100

\*Notes

Disclaimer:

- All work conducted herein has been done using accepted standard protocols, and generally accepted practices and methods. AGAT test methods may incorporate modifications from the specified reference methods to improve performance.
- All samples will be disposed of within 30 days after receipt unless a Long Term Storage Agreement is signed and returned. Some specialty analysis may be exempt, please contact your Client Project Manager for details.
- AGAT's liability in connection with any delay, performance or non-performance of these services is only to the Client and does not extend to any other third party. Unless expressly agreed otherwise in writing, AGAT's liability is limited to the actual cost of the specific analysis or analyses included in the services.
- This Certificate shall not be reproduced except in full, without the written approval of the laboratory.
- The test results reported herewith relate only to the samples as received by the laboratory.
- Application of guidelines is provided "as is" without warranty of any kind, either expressed or implied, including, but not limited to, warranties of merchantability, fitness for a particular purpose, or non-infringement. AGAT assumes no responsibility for any errors or omissions in the guidelines contained in this document.
- All reportable information as specified by ISO/IEC 17025:2017 is available from AGAT Laboratories upon request.





# AGAT Laboratories

## Certificate of Analysis

AGAT WORK ORDER: 21T756353

PROJECT: Haileybury SW

5835 COOPERS AVENUE  
MISSISSAUGA, ONTARIO  
CANADA L4Z 1Y2  
TEL (905)712-5100  
FAX (905)712-5122  
<http://www.agatlabs.com>

CLIENT NAME: WOOD CANADA LTD.

SAMPLING SITE:

ATTENTION TO: Emily Lemieux

SAMPLED BY:

### Haileybury Surface Water Package

DATE RECEIVED: 2021-06-04

DATE REPORTED: 2021-06-11

		SAMPLE DESCRIPTION:		SW-3	SW-4	SW-5	BH SW DUP
		SAMPLE TYPE:		Water	Water	Water	Water
		DATE SAMPLED:		2021-06-03 12:00	2021-06-03 12:00	2021-06-03 12:00	2021-06-03 12:00
Parameter	Unit	G / S	RDL	2558045	2558398	2558399	2558400
pH	pH Units		NA	7.43	7.37	6.51	7.29
Alkalinity (as CaCO <sub>3</sub> )	mg/L		5	103	99	21	98
Electrical Conductivity	uS/cm		2	397	396	41	393
Hardness (as CaCO <sub>3</sub> ) (Calculated)	mg/L		0.5	98.2	99.7	17.7	98.3
Total Dissolved Solids	mg/L		10	208	208	28	192
Total Suspended Solids	mg/L		10	<10	<10	16	<10
Chloride	mg/L		0.10	61.0	61.2	1.97	61.8
Sulphate	mg/L		0.10	4.45	4.86	0.52	4.50
Ammonia as N	mg/L		0.02	0.07	0.03	0.11	0.02
Dissolved Organic Carbon	mg/L		0.5	10.0	9.8	13.6	11.1
Chemical Oxygen Demand	mg/L		5	24	18	24	18
Phenols	mg/L		0.001	0.002	0.001	<0.001	<0.001
Turbidity	NTU		0.5	1.1	1.6	6.8	1.4
Total Calcium	mg/L		0.16	26.2	26.5	4.51	26.1
Total Magnesium	mg/L		0.17	7.97	8.14	1.56	8.04
Total Potassium	mg/L		0.58	0.68	0.75	<0.58	<0.58
Total Sodium	mg/L		0.22	42.1	44.0	1.54	43.7
Aluminum (dissolved)	mg/L		0.004	0.009	0.006	0.015	0.008
Total Arsenic	mg/L		0.003	<0.003	<0.003	0.004	<0.003
Total Barium	mg/L		0.002	0.013	0.012	0.006	0.012
Total Beryllium	mg/L		0.0005	<0.0005	<0.0005	<0.0005	<0.0005
Total Bismuth	mg/L		0.002	<0.002	<0.002	<0.002	<0.002
Total Boron	mg/L		0.010	<0.010	<0.010	<0.010	<0.010
Total Cadmium	mg/L		0.0001	<0.0001	<0.0001	<0.0001	<0.0001
Total Chromium	mg/L		0.003	<0.003	<0.003	<0.003	<0.003
Total Cobalt	mg/L		0.0005	<0.0005	<0.0005	0.0013	<0.0005
Total Copper	mg/L		0.002	<0.002	<0.002	0.003	<0.002
Total Iron	mg/L		0.010	0.397	0.223	2.05	0.217
Total Lead	mg/L		0.001	<0.001	<0.001	0.001	<0.001

Certified By:



*Emily Lemieux*



# AGAT Laboratories

## Certificate of Analysis

AGAT WORK ORDER: 21T756353

PROJECT: Haileybury SW

5835 COOPERS AVENUE  
MISSISSAUGA, ONTARIO  
CANADA L4Z 1Y2  
TEL (905)712-5100  
FAX (905)712-5122  
<http://www.agatlabs.com>

CLIENT NAME: WOOD CANADA LTD.

SAMPLING SITE:

ATTENTION TO: Emily Lemieux

SAMPLED BY:

### Haileybury Surface Water Package

DATE RECEIVED: 2021-06-04

DATE REPORTED: 2021-06-11

		SAMPLE DESCRIPTION:		SW-3	SW-4	SW-5	BH SW DUP
		SAMPLE TYPE:		Water	Water	Water	Water
		DATE SAMPLED:		2021-06-03 12:00	2021-06-03 12:00	2021-06-03 12:00	2021-06-03 12:00
Parameter	Unit	G / S	RDL	2558045	2558398	2558399	2558400
Total Manganese	mg/L		0.002	0.048	0.031	0.091	0.029
Total Molybdenum	mg/L		0.002	<0.002	<0.002	<0.002	<0.002
Total Nickel	mg/L		0.003	<0.003	<0.003	<0.003	<0.003
Total Phosphorus	mg/L		0.10	<0.10	<0.10	<0.10	<0.10
Total Selenium	mg/L		0.002	<0.002	0.002	<0.002	0.004
Total Silicon	mg/L		0.08	0.38	0.11	0.49	0.19
Total Silver	mg/L		0.0001	<0.0001	<0.0001	<0.0001	<0.0001
Total Strontium	mg/L		0.005	0.064	0.066	0.026	0.068
Total Sulphur	mg/L		0.050	1.81	1.92	0.417	2.12
Total Thallium	mg/L		0.0003	<0.0003	<0.0003	<0.0003	<0.0003
Total Tin	mg/L		0.002	<0.002	<0.002	<0.002	<0.002
Total Titanium	mg/L		0.002	<0.002	<0.002	0.013	0.009
Total Uranium	mg/L		0.0005	<0.0005	<0.0005	<0.0005	<0.0005
Total Vanadium	mg/L		0.002	<0.002	<0.002	<0.002	<0.002
Total Zinc	mg/L		0.005	<0.005	<0.005	0.008	<0.005
Lab Filtration Aluminum Dissolved				Y	Y	Y	Y
Lab Filtration DOC				Y	Y	Y	Y

Comments: RDL - Reported Detection Limit; G / S - Guideline / Standard  
2558045-2558400 Dissolved Al & DOC analysis completed on a lab filtered sample.

Dilution required, RDL has been increased accordingly.

Analysis performed at AGAT Toronto (unless marked by \*)

Certified By:



*Nivine Basly*

## Quality Assurance

CLIENT NAME: WOOD CANADA LTD.

PROJECT: Haileybury SW

SAMPLING SITE:

AGAT WORK ORDER: 21T756353

ATTENTION TO: Emily Lemieux

SAMPLED BY:

Water Analysis															
RPT Date: Jun 11, 2021			DUPLICATE			Method Blank	REFERENCE MATERIAL			METHOD BLANK SPIKE			MATRIX SPIKE		
PARAMETER	Batch	Sample Id	Dup #1	Dup #2	RPD		Measured Value	Acceptable Limits		Recovery	Acceptable Limits		Recovery	Acceptable Limits	
								Lower	Upper		Lower	Upper		Lower	Upper
Haileybury Surface Water Package															
pH	2558943		7.86	7.88	0.3%	NA	101%	98%	103%						
Alkalinity (as CaCO3)	2558943		329	337	2.4%	< 5	95%	80%	120%						
Electrical Conductivity	2558943		731	735	0.5%	< 2	102%	80%	120%						
Total Dissolved Solids	2560034		494	486	1.6%	< 10	98%	80%	120%						
Total Suspended Solids	2558959		<10	<10	NA	< 10	102%	80%	120%						
Chloride	2558796		24.3	24.4	0.4%	< 0.10	98%	70%	130%	103%	80%	120%	105%	70%	130%
Sulphate	2558796		184	184	0.0%	< 0.10	99%	70%	130%	103%	80%	120%	NA	70%	130%
Ammonia as N	2561618		0.05	0.04	NA	< 0.02	104%	70%	130%	104%	80%	120%	90%	70%	130%
Dissolved Organic Carbon	2566699		1.4	1.4	NA	< 0.5	100%	90%	110%	105%	90%	110%	106%	80%	120%
Chemical Oxygen Demand	2558045	2558045	24	22	NA	< 5	100%	90%	110%	103%	90%	110%	103%	70%	130%
Phenols	2562041		0.001	0.001	NA	< 0.001	95%	90%	110%	92%	90%	110%	85%	80%	120%
Turbidity	2562114		9.5	9.4	1.1%	< 0.5	102%	80%	120%						
Total Calcium	2561753		158	151	4.5%	< 0.10	98%	70%	130%	96%	80%	120%	98%	70%	130%
Total Magnesium	2561753		44.9	42.5	5.5%	< 0.10	103%	70%	130%	101%	80%	120%	102%	70%	130%
Total Potassium	2561753		4.11	4.08	0.7%	< 0.50	98%	70%	130%	97%	80%	120%	100%	70%	130%
Total Sodium	2561753		217	207	4.7%	< 0.10	99%	70%	130%	96%	80%	120%	98%	70%	130%
Aluminum (dissolved)	2570155		0.044	0.050	12.8%	< 0.004	81%	70%	130%	94%	80%	120%	114%	70%	130%
Total Arsenic	2561753		0.005	0.004	NA	< 0.003	92%	70%	130%	101%	80%	120%	123%	70%	130%
Total Barium	2561753		0.161	0.170	5.4%	< 0.002	101%	70%	130%	100%	80%	120%	105%	70%	130%
Total Beryllium	2561753		<0.0005	<0.0005	NA	< 0.0005	104%	70%	130%	108%	80%	120%	117%	70%	130%
Total Bismuth	2561753		<0.002	<0.002	NA	< 0.002	102%	70%	130%	103%	80%	120%	101%	70%	130%
Total Boron	2561753		0.028	0.030	NA	< 0.010	104%	70%	130%	104%	80%	120%	113%	70%	130%
Total Cadmium	2561753		0.0003	0.0005	NA	< 0.0001	100%	70%	130%	105%	80%	120%	110%	70%	130%
Total Chromium	2561753		<0.003	<0.003	NA	< 0.003	100%	70%	130%	104%	80%	120%	110%	70%	130%
Total Cobalt	2561753		0.0017	0.0017	NA	< 0.0005	102%	70%	130%	106%	80%	120%	108%	70%	130%
Total Copper	2561753		0.331	0.318	4.0%	< 0.002	100%	70%	130%	105%	80%	120%	105%	70%	130%
Total Iron	2561753		10.6	10.3	2.9%	< 0.010	99%	70%	130%	101%	80%	120%	95%	70%	130%
Total Lead	2561753		0.018	0.019	5.4%	< 0.001	104%	70%	130%	103%	80%	120%	104%	70%	130%
Total Manganese	2561753		3.97	3.86	2.8%	< 0.002	105%	70%	130%	106%	80%	120%	103%	70%	130%
Total Molybdenum	2561753		<0.002	<0.002	NA	< 0.002	103%	70%	130%	107%	80%	120%	113%	70%	130%
Total Nickel	2561753		0.010	0.008	NA	< 0.003	101%	70%	130%	106%	80%	120%	105%	70%	130%
Total Phosphorus	2561753		<0.10	<0.10	NA	< 0.10	97%	70%	130%	107%	80%	120%	124%	70%	130%
Total Selenium	2561753		0.003	<0.002	NA	< 0.002	94%	70%	130%	105%	80%	120%	106%	70%	130%
Total Silicon	2561753		12.2	11.6	5.0%	< 0.08	98%	70%	130%	100%	80%	120%	95%	70%	130%
Total Silver	2561753		<0.0001	<0.0001	NA	< 0.0001	101%	70%	130%	107%	80%	120%	107%	70%	130%
Total Strontium	2561753		0.479	0.454	5.4%	< 0.005	104%	70%	130%	105%	80%	120%	106%	70%	130%
Total Sulphur	2558045		NA	NA	0.0%	< 0.050	96%	70%	130%	96%	80%	120%	NA	70%	130%
Total Thallium	2561753		<0.0003	<0.0003	NA	< 0.0003	102%	70%	130%	105%	80%	120%	101%	70%	130%
Total Tin	2561753		0.003	0.004	NA	< 0.002	104%	70%	130%	102%	80%	120%	84%	70%	130%



## Quality Assurance

CLIENT NAME: WOOD CANADA LTD.

PROJECT: Haileybury SW

SAMPLING SITE:

AGAT WORK ORDER: 21T756353

ATTENTION TO: Emily Lemieux

SAMPLED BY:

### Water Analysis (Continued)

RPT Date: Jun 11, 2021			DUPLICATE			Method Blank	REFERENCE MATERIAL			METHOD BLANK SPIKE			MATRIX SPIKE		
PARAMETER	Batch	Sample Id	Dup #1	Dup #2	RPD		Measured Value	Acceptable Limits		Recovery	Acceptable Limits		Recovery	Acceptable Limits	
								Lower	Upper		Lower	Upper		Lower	Upper
Total Titanium	2561753		0.003	0.004	NA	< 0.002	106%	70%	130%	105%	80%	120%	111%	70%	130%
Total Uranium	2561753		0.0006	0.0008	NA	< 0.0005	100%	70%	130%	103%	80%	120%	106%	70%	130%
Total Vanadium	2561753		<0.002	<0.002	NA	< 0.002	103%	70%	130%	106%	80%	120%	114%	70%	130%
Total Zinc	2561753		0.308	0.296	4.0%	< 0.005	102%	70%	130%	112%	80%	120%	124%	70%	130%

#### Haileybury Surface Water Package

Dissolved Organic Carbon	2558399	2558399	13.6	13.1	3.8%	< 0.5	100%	90%	110%	103%	90%	110%	NA	80%	120%
Phenols	2558400	2558400	<0.001	<0.001	NA	< 0.001	99%	90%	110%	101%	90%	110%	91%	80%	120%

Comments: NA signifies Not Applicable.

Duplicate NA: results are under 5X the RDL and will not be calculated.

Matrix spike NA: Spike level &lt; native concentration. Matrix spike acceptance limits do not apply and are not calculated.

Certified By:


*Nivine Basily*

## Method Summary

CLIENT NAME: WOOD CANADA LTD.

PROJECT: Haileybury SW

SAMPLING SITE:

AGAT WORK ORDER: 21T756353

ATTENTION TO: Emily Lemieux

SAMPLED BY:

PARAMETER	AGAT S.O.P	LITERATURE REFERENCE	ANALYTICAL TECHNIQUE
Water Analysis			
pH	INOR-93-6000	modified from SM 4500-H+ B	PC TITRATE
Alkalinity (as CaCO <sub>3</sub> )	INOR-93-6000	Modified from SM 2320 B	PC TITRATE
Electrical Conductivity	INOR-93-6000	SM 2510 B	PC TITRATE
Hardness (as CaCO <sub>3</sub> ) (Calculated)	MET-93-6105	modified from EPA SW-846 6010C & 200.7 & SM 2340 B	CALCULATION
Total Dissolved Solids	INOR-93-6028	modified from EPA 1684, ON MOECC E3139, SM 2540C, D	BALANCE
Total Suspended Solids	INOR-93-6028	modified from EPA 1684, ON MOECC E3139, SM 2540C, D	BALANCE
Chloride	INOR-93-6004	modified from SM 4110 B	ION CHROMATOGRAPH
Sulphate	INOR-93-6004	modified from SM 4110 B	ION CHROMATOGRAPH
Ammonia as N	INOR-93-6059	modified from SM 4500-NH <sub>3</sub> H	LACHAT FIA
Dissolved Organic Carbon	INOR-93-6049	modified from SM 5310 B	SHIMADZU CARBON ANALYZER
Chemical Oxygen Demand	INOR-93-6042	modified from SM 5220 A and SM 5220 D	SPECTROPHOTOMETER
Phenols	INOR-93-6072	modified from SM 5530 D	LACHAT FIA
Turbidity	INOR-93-6044	modified from SM 2130 B	NEPHELOMETER
Total Calcium	MET-93-6105	modified from EPA 6010D	ICP/OES
Total Magnesium	MET-93-6105	modified from EPA 6010D	ICP/OES
Total Potassium	MET-93-6105	modified from EPA 6010D	ICP/OES
Total Sodium	MET-93-6105	modified from EPA 6010D	ICP/OES
Aluminum (dissolved)	MET-93-6103	modified from EPA 200.8 and EPA 3005A	ICP-MS
Total Arsenic	MET-93-6103	modified from EPA 200.8, 3005A, 3010A & 6020B	ICP-MS
Total Barium	MET-93-6103	modified from EPA 200.8, 3005A, 3010A & 6020B	ICP-MS
Total Beryllium	MET-93-6103	modified from EPA 200.8, 3005A, 3010A & 6020B	ICP-MS
Total Bismuth	MET-93-6103	modified from EPA 200.8, 3005A, 3010A & 6020B	ICP-MS
Total Boron	MET-93-6103	modified from EPA 200.8, 3005A, 3010A & 6020B	ICP-MS
Total Cadmium	MET -93-6103	modified from EPA 200.8, 3005A, 3010A & 6020B	ICP-MS
Total Chromium	MET-93-6103	modified from EPA 200.8, 3005A, 3010A & 6020B	ICP-MS
Total Cobalt	MET-93-6103	modified from EPA 200.8, 3005A, 3010A & 6020B	ICP-MS
Total Copper	MET-93-6103	modified from EPA 200.8, 3005A, 3010A & 6020B	ICP-MS
Total Iron	MET-93-6103	modified from EPA 200.8, 3005A, 3010A & 6020B	ICP-MS
Total Lead	MET-93-6103	modified from EPA 200.8, 3005A, 3010A & 6020B	ICP-MS
Total Manganese	MET-93-6103	modified from EPA 200.8, 3005A, 3010A & 6020B	ICP-MS
Total Molybdenum	MET-93-6103	modified from EPA 200.8, 3005A, 3010A & 6020B	ICP-MS
Total Nickel	MET-93-6103	modified from EPA 200.8, 3005A, 3010A & 6020B	ICP-MS
Total Phosphorus	MET-93-6103	modified from EPA 200.8, 3005A, 3010A & 6020B	ICP-MS



## Method Summary

CLIENT NAME: WOOD CANADA LTD.

PROJECT: Haileybury SW

SAMPLING SITE:

AGAT WORK ORDER: 21T756353

ATTENTION TO: Emily Lemieux

SAMPLED BY:

PARAMETER	AGAT S.O.P	LITERATURE REFERENCE	ANALYTICAL TECHNIQUE
Total Selenium	MET-93-6103	modified from EPA 200.8, 3005A, 3010A & 6020B	ICP-MS
Total Silicon	MET-93-6103	modified from EPA 200.8, 3005A, 3010A & 6020B	ICP-MS
Total Silver	MET-93-6103	modified from EPA 200.8, 3005A, 3010A & 6020B	ICP-MS
Total Strontium	INOR-93-6003	modified from EPA 200.8, 3005A, 3010A & 6020B	ICP-MS
Total Sulphur	MET-93-6105	modified from EPA 6010D	ICP/OES
Total Thallium	MET-93-6103	modified from EPA 200.8, 3005A, 3010A & 6020B	ICP-MS
Total Tin	MET-93-6103	modified from EPA 200.8, 3005A, 3010A & 6020B	ICP-MS
Total Titanium	MET-93-6103	modified from EPA 200.8, 3005A, 3010A & 6020B	ICP-MS
Total Uranium	MET-93-6103	modified from EPA 200.8, 3005A, 3010A & 6020B	ICP-MS
Total Vanadium	MET-93-6103	modified from EPA 200.8, 3005A, 3010A & 6020B	ICP-MS
Total Zinc	MET-93-6103	modified from EPA 200.8, 3005A, 3010A & 6020B	ICP-MS
Lab Filtration Aluminum Dissolved	SR-78-9001		FILTRATION
Lab Filtration DOC	SR-78-9001		FILTRATION

**Purolator** 284  
 PACKAGE ID NO./N° IDENT. COLIS  
 1508 403 7421  
 ATTACH TO THE SECOND PACKAGE  
 APPOSE SUR LE DEUXIEME COLIS  
 PAGES NO. 2  
 COLIS N°

**Purolator** 3  
 PACKAGE ID NO./N° IDENT. COLIS  
 1508 403 7439  
 ATTACH TO THE THIRD PACKAGE  
 APPOSE SUR LE TROISIEME COLIS  
 PAGES NO. 3  
 COLIS N°

**Purolator** 484  
 PACKAGE ID NO./N° IDENT. COLIS  
 1508 403 7447  
 ATTACH TO THE FOURTH PACKAGE  
 APPOSE SUR LE QUATRIEME COLIS  
 PAGES NO. 4  
 COLIS N°

**Purolator**  
 IMPORTANT - TELEPHONE  
 (888) 882-632  
 FROM / DE  
 TO / A  
 DISCREPTION (INCLUDING DANGEROUS GOODS / INCLUANT MARCHANDISES DANGEREUSES)  
 SHIP MODE / MODE DE TRANSPORT  
 AIR ☐ GROUND ☒  
 AIRPORT ☐ ROUTER ☒  
 PKG. FORMAL ☐ SERVICE  
 PUNO-LETTER ☐ 9 AM ☐  
 PUNO-PAK ☐ 10:30 AM ☐  
 OTHER ☒ SAT. ☐  
 1 TYPE ONLY  
 2 SECOND  
 3 THIRD  
 4 FOURTH  
 5 FIFTH  
 6 SIXTH  
 7 SEVENTH  
 8 EIGHTH  
 9 NINTH  
 10 TENTH  
 11 ELEVENTH  
 12 TWELFTH  
 13 THIRTEENTH  
 14 FOURTEENTH  
 15 FIFTEENTH  
 16 SIXTEENTH  
 17 SEVENTEENTH  
 18 EIGHTEENTH  
 19 NINETEENTH  
 20 TWENTIETH  
 21 TWENTY-FIRST  
 22 TWENTY-SECOND  
 23 TWENTY-THIRD  
 24 TWENTY-FOURTH  
 25 TWENTY-FIFTH  
 26 TWENTY-SIXTH  
 27 TWENTY-SEVENTH  
 28 TWENTY-EIGHTH  
 29 TWENTY-NINTH  
 30 THirtiETH  
 31 JANUARY  
 32 FEBRUARY  
 33 MARCH  
 34 APRIL  
 35 MAY  
 36 JUNE  
 37 JULY  
 38 AUGUST  
 39 SEPTEMBER  
 40 OCTOBER  
 41 NOVEMBER  
 42 DECEMBER  
 43  
 44  
 45  
 46  
 47  
 48  
 49  
 50  
 51  
 52  
 53  
 54  
 55  
 56  
 57  
 58  
 59  
 60  
 61  
 62  
 63  
 64  
 65  
 66  
 67  
 68  
 69  
 70  
 71  
 72  
 73  
 74  
 75  
 76  
 77  
 78  
 79  
 80  
 81  
 82  
 83  
 84  
 85  
 86  
 87  
 88  
 89  
 90  
 91  
 92  
 93  
 94  
 95  
 96  
 97  
 98  
 99  
 00  
 01  
 02  
 03  
 04  
 05  
 06  
 07  
 08  
 09  
 10  
 11  
 12  
 13  
 14  
 15  
 16  
 17  
 18  
 19  
 20  
 21  
 22  
 23  
 24  
 25  
 26  
 27  
 28  
 29  
 30  
 31  
 32  
 33  
 34  
 35  
 36  
 37  
 38  
 39  
 40  
 41  
 42  
 43  
 44  
 45  
 46  
 47  
 48  
 49  
 50  
 51  
 52  
 53  
 54  
 55  
 56  
 57  
 58  
 59  
 60  
 61  
 62  
 63  
 64  
 65  
 66  
 67  
 68  
 69  
 70  
 71  
 72  
 73  
 74  
 75  
 76  
 77  
 78  
 79  
 80  
 81  
 82  
 83  
 84  
 85  
 86  
 87  
 88  
 89  
 90  
 91  
 92  
 93  
 94  
 95  
 96  
 97  
 98  
 99  
 00  
 01  
 02  
 03  
 04  
 05  
 06  
 07  
 08  
 09  
 10  
 11  
 12  
 13  
 14  
 15  
 16  
 17  
 18  
 19  
 20  
 21  
 22  
 23  
 24  
 25  
 26  
 27  
 28  
 29  
 30  
 31  
 32  
 33  
 34  
 35  
 36  
 37  
 38  
 39  
 40  
 41  
 42  
 43  
 44  
 45  
 46  
 47  
 48  
 49  
 50  
 51  
 52  
 53  
 54  
 55  
 56  
 57  
 58  
 59  
 60  
 61  
 62  
 63  
 64  
 65  
 66  
 67  
 68  
 69  
 70  
 71  
 72  
 73  
 74  
 75  
 76  
 77  
 78  
 79  
 80  
 81  
 82  
 83  
 84  
 85  
 86  
 87  
 88  
 89  
 90  
 91  
 92  
 93  
 94  
 95  
 96  
 97  
 98  
 99  
 00  
 01  
 02  
 03  
 04  
 05  
 06  
 07  
 08  
 09  
 10  
 11  
 12  
 13  
 14  
 15  
 16  
 17  
 18  
 19  
 20  
 21  
 22  
 23  
 24  
 25  
 26  
 27  
 28  
 29  
 30  
 31  
 32  
 33  
 34  
 35  
 36  
 37  
 38  
 39  
 40  
 41  
 42  
 43  
 44  
 45  
 46  
 47  
 48  
 49  
 50  
 51  
 52  
 53  
 54  
 55  
 56  
 57  
 58  
 59  
 60  
 61  
 62  
 63  
 64  
 65  
 66  
 67  
 68  
 69  
 70  
 71  
 72  
 73  
 74  
 75  
 76  
 77  
 78  
 79  
 80  
 81  
 82  
 83  
 84  
 85  
 86  
 87  
 88  
 89  
 90  
 91  
 92  
 93  
 94  
 95  
 96  
 97  
 98  
 99  
 00  
 01  
 02  
 03  
 04  
 05  
 06  
 07  
 08  
 09  
 10  
 11  
 12  
 13  
 14  
 15  
 16  
 17  
 18  
 19  
 20  
 21  
 22  
 23  
 24  
 25  
 26  
 27  
 28  
 29  
 30  
 31  
 32  
 33  
 34  
 35  
 36  
 37  
 38  
 39  
 40  
 41  
 42  
 43  
 44  
 45  
 46  
 47  
 48  
 49  
 50  
 51  
 52  
 53  
 54  
 55  
 56  
 57  
 58  
 59  
 60  
 61  
 62  
 63  
 64  
 65  
 66  
 67  
 68  
 69  
 70  
 71  
 72  
 73  
 74  
 75  
 76  
 77  
 78  
 79  
 80  
 81  
 82  
 83  
 84  
 85  
 86  
 87  
 88  
 89  
 90  
 91  
 92  
 93  
 94  
 95  
 96  
 97  
 98  
 99  
 00  
 01  
 02  
 03  
 04  
 05  
 06  
 07  
 08  
 09  
 10  
 11  
 12  
 13  
 14  
 15  
 16  
 17  
 18  
 19  
 20  
 21  
 22  
 23  
 24  
 25  
 26  
 27  
 28  
 29  
 30  
 31  
 32  
 33  
 34  
 35  
 36  
 37  
 38  
 39  
 40  
 41  
 42  
 43  
 44  
 45  
 46  
 47  
 48  
 49  
 50  
 51  
 52  
 53  
 54  
 55  
 56  
 57  
 58  
 59  
 60  
 61  
 62  
 63  
 64  
 65  
 66  
 67  
 68  
 69  
 70  
 71  
 72  
 73  
 74  
 75  
 76  
 77  
 78  
 79  
 80  
 81  
 82  
 83  
 84  
 85  
 86  
 87  
 88  
 89  
 90  
 91  
 92  
 93  
 94  
 95  
 96  
 97  
 98  
 99  
 00  
 01  
 02  
 03  
 04  
 05  
 06  
 07  
 08  
 09  
 10  
 11  
 12  
 13  
 14  
 15  
 16  
 17  
 18  
 19  
 20  
 21  
 22  
 23  
 24  
 25  
 26  
 27  
 28  
 29  
 30  
 31  
 32  
 33  
 34  
 35  
 36  
 37  
 38  
 39  
 40  
 41  
 42  
 43  
 44  
 45  
 46  
 47  
 48  
 49  
 50  
 51  
 52  
 53  
 54  
 55  
 56  
 57  
 58  
 59  
 60  
 61  
 62  
 63  
 64  
 65  
 66  
 67  
 68  
 69  
 70  
 71  
 72  
 73  
 74  
 75  
 76  
 77  
 78  
 79  
 80  
 81  
 82  
 83  
 84  
 85  
 86  
 87  
 88  
 89  
 90  
 91  
 92  
 93  
 94  
 95  
 96  
 97  
 98  
 99  
 00  
 01  
 02  
 03  
 04  
 05  
 06  
 07  
 08  
 09  
 10  
 11  
 12  
 13  
 14  
 15  
 16  
 17  
 18  
 19  
 20  
 21  
 22  
 23  
 24  
 25  
 26  
 27  
 28  
 29  
 30  
 31  
 32  
 33  
 34  
 35  
 36  
 37  
 38  
 39  
 40  
 41  
 42  
 43  
 44  
 45  
 46  
 47  
 48  
 49  
 50  
 51  
 52  
 53  
 54  
 55  
 56  
 57  
 58  
 59  
 60  
 61  
 62  
 63  
 64  
 65  
 66  
 67  
 68  
 69  
 70  
 71  
 72  
 73  
 74  
 75  
 76  
 77  
 78  
 79  
 80  
 81  
 82  
 83  
 84  
 85  
 86  
 87  
 88  
 89  
 90  
 91  
 92  
 93  
 94  
 95  
 96  
 97  
 98  
 99  
 00  
 01  
 02  
 03  
 04  
 05  
 06  
 07  
 08  
 09  
 10  
 11  
 12  
 13  
 14  
 15  
 16  
 17  
 18  
 19  
 20  
 21  
 22  
 23  
 24  
 25  
 26  
 27  
 28  
 29  
 30  
 31  
 32  
 33  
 34  
 35  
 36  
 37  
 38  
 39  
 40  
 41  
 42  
 43  
 44  
 45  
 46  
 47  
 48  
 49  
 50  
 51  
 52  
 53  
 54  
 55  
 56  
 57  
 58  
 59  
 60  
 61  
 62  
 63  
 64  
 65  
 66  
 67  
 68  
 69  
 70  
 71  
 72  
 73  
 74  
 75  
 76  
 77  
 78  
 79  
 80  
 81  
 82  
 83  
 84  
 85  
 86  
 87  
 88  
 89  
 90  
 91  
 92  
 93  
 94  
 95  
 96  
 97  
 98  
 99  
 00  
 01  
 02  
 03  
 04  
 05  
 06  
 07  
 08  
 09  
 10  
 11  
 12  
 13  
 14  
 15  
 16  
 17  
 18  
 19  
 20  
 21  
 22  
 23  
 24  
 25  
 26  
 27  
 28  
 29  
 30  
 31  
 32  
 33  
 34  
 35  
 36  
 37  
 38  
 39  
 40  
 41  
 42  
 43  
 44  
 45  
 46  
 47  
 48  
 49  
 50  
 51  
 52  
 53  
 54  
 55  
 56  
 57  
 58  
 59  
 60  
 61  
 62  
 63  
 64  
 65  
 66  
 67  
 68  
 69  
 70  
 71  
 72  
 73  
 74  
 75  
 76  
 77  
 78  
 79  
 80  
 81  
 82  
 83  
 84  
 85  
 86  
 87  
 88  
 89  
 90  
 91  
 92  
 93  
 94  
 95  
 96  
 97  
 98  
 99  
 00  
 01  
 02  
 03  
 04  
 05  
 06  
 07  
 08  
 09  
 10  
 11  
 12  
 13  
 14  
 15  
 16  
 17  
 18  
 19  
 20  
 21  
 22  
 23  
 24  
 25  
 26  
 27  
 28  
 29  
 30  
 31  
 32  
 33  
 34  
 35  
 36  
 37  
 38  
 39  
 40  
 41  
 42  
 43  
 44  
 45  
 46  
 47  
 48  
 49  
 50  
 51  
 52  
 53  
 54  
 55  
 56  
 57  
 58  
 59  
 60  
 61  
 62  
 63  
 64  
 65  
 66  
 67  
 68  
 69  
 70  
 71  
 72  
 73  
 74  
 75  
 76  
 77  
 78  
 79  
 80  
 81  
 82  
 83  
 84  
 85  
 86  
 87  
 88  
 89  
 90  
 91  
 92  
 93  
 94  
 95  
 96  
 97  
 98  
 99  
 00  
 01  
 02  
 03  
 04  
 05  
 06  
 07  
 08  
 09  
 10  
 11  
 12  
 13  
 14  
 15  
 16  
 17  
 18  
 19  
 20  
 21  
 22  
 23  
 24  
 25  
 26  
 27  
 28  
 29  
 30  
 31  
 32  
 33  
 34  
 35  
 36  
 37  
 38  
 39  
 40  
 41  
 42  
 43  
 44  
 45  
 46  
 47  
 48  
 49  
 50  
 51  
 52  
 53  
 54  
 55  
 56  
 57  
 58  
 59  
 60  
 61  
 62  
 63  
 64  
 65  
 66  
 67  
 68  
 69  
 70  
 71  
 72  
 73  
 74  
 75  
 76  
 77  
 78  
 79  
 80  
 81  
 82  
 83  
 84  
 85  
 86  
 87  
 88  
 89  
 90  
 91  
 92  
 93  
 94  
 95  
 96  
 97  
 98  
 99  
 00  
 01  
 02  
 03  
 04  
 05  
 06  
 07  
 08  
 09  
 10  
 11  
 12  
 13  
 14  
 15  
 16  
 17  
 18  
 19  
 20  
 21  
 22  
 23  
 24  
 25  
 26  
 27  
 28  
 29  
 30  
 31  
 32  
 33  
 34  
 35  
 36  
 37  
 38  
 39  
 40  
 41  
 42  
 43  
 44  
 45  
 46  
 47  
 48  
 49  
 50  
 51  
 52  
 53  
 54  
 55  
 56  
 57  
 58  
 59  
 60  
 61  
 62  
 63  
 64  
 65  
 66  
 67  
 68  
 69  
 70  
 71  
 72  
 73  
 74  
 75  
 76  
 77  
 78  
 79  
 80  
 81  
 82  
 83  
 84  
 85  
 86  
 87  
 88  
 89  
 90  
 91  
 92  
 93  
 94  
 95  
 96  
 97  
 98  
 99  
 00  
 01  
 02  
 03  
 04  
 05  
 06  
 07  
 08  
 09  
 10  
 11  
 12  
 13  
 14  
 15  
 16  
 17  
 18  
 19  
 20  
 21  
 22  
 23  
 24  
 25  
 26  
 27  
 28  
 29  
 30  
 31  
 32  
 33  
 34  
 35  
 36  
 37  
 38  
 39  
 40  
 41  
 42  
 43  
 44  
 45  
 46  
 47  
 48  
 49  
 50  
 51  
 52  
 53  
 54  
 55  
 56  
 57  
 58  
 59  
 60  
 61  
 62  
 63  
 64  
 65  
 66  
 67  
 68  
 69  
 70  
 71  
 72  
 73  
 74  
 75  
 76  
 77  
 78  
 79  
 80  
 81  
 82  
 83  
 84  
 85  
 86  
 87  
 88  
 89  
 90  
 91  
 92  
 93  
 94  
 95  
 96  
 97  
 98  
 99  
 00  
 01  
 02  
 03  
 04  
 05  
 06  
 07  
 08  
 09  
 10  
 11  
 12  
 13  
 14  
 15  
 16  
 17  
 18  
 19  
 20  
 21  
 22  
 23  
 24  
 25  
 26  
 27  
 28  
 29  
 30  
 31  
 32  
 33  
 34  
 35  
 36  
 37  
 38  
 39  
 40  
 41  
 42  
 43  
 44  
 45  
 46  
 47  
 48  
 49  
 50  
 51  
 52  
 53  
 54  
 55  
 56  
 57  
 58  
 59  
 60  
 61  
 62  
 63  
 64  
 65  
 66  
 67  
 68  
 69  
 70  
 71  
 72  
 73  
 74  
 75  
 76  
 77  
 78  
 79  
 80  
 81  
 82  
 83  
 84  
 85  
 86  
 87  
 88  
 89  
 90  
 91  
 92  
 93  
 94  
 95  
 96  
 97  
 98  
 99  
 00  
 01  
 02  
 03  
 04  
 05  
 06  
 07  
 08  
 09  
 10  
 11  
 12  
 13  
 14  
 15  
 16  
 17  
 18  
 19  
 20  
 21  
 22  
 23  
 24  
 25  
 26  
 27  
 28  
 29  
 30  
 31  
 32  
 33  
 34  
 35  
 36  
 37  
 38  
 39  
 40  
 41  
 42  
 43  
 44  
 45  
 46  
 47  
 48  
 49  
 50  
 51  
 52  
 53  
 54  
 55  
 56  
 57  
 58  
 59  
 60  
 61  
 62  
 63  
 64  
 65  
 66  
 67  
 68  
 69  
 70  
 71  
 72  
 73  
 74  
 75  
 76  
 77  
 78  
 79  
 80  
 81  
 82  
 83  
 84  
 85  
 86  
 87  
 88  
 89  
 90  
 91  
 92  
 93  
 94  
 95  
 96  
 97  
 98  
 99  
 00  
 01  
 02  
 03  
 04  
 05  
 06  
 07  
 08  
 09  
 10  
 11  
 12  
 13  
 14  
 15  
 16  
 17  
 18  
 19  
 20  
 21  
 22  
 23  
 24  
 25  
 26  
 27  
 28  
 29  
 30  
 31  
 32  
 33  
 34  
 35  
 36  
 37  
 38  
 39  
 40  
 41  
 42  
 43  
 44  
 45  
 46  
 47  
 48  
 49  
 50  
 51  
 52  
 53  
 54  
 55  
 56  
 57  
 58  
 59  
 60  
 61

CLIENT NAME: WOOD CANADA LTD.  
131 FIELDING ROAD  
LIVELY, ON P3Y1L7  
(705) 682-2632

ATTENTION TO: Emily Lemieux

PROJECT: Haileybury GW

AGAT WORK ORDER: 21T787414

WATER ANALYSIS REVIEWED BY: Nivine Basily, Inorganics Report Writer

DATE REPORTED: Aug 25, 2021

PAGES (INCLUDING COVER): 15

VERSION\*: 1

Should you require any information regarding this analysis please contact your client services representative at (905) 712-5100

\*Notes

Disclaimer:

- All work conducted herein has been done using accepted standard protocols, and generally accepted practices and methods. AGAT test methods may incorporate modifications from the specified reference methods to improve performance.
- All samples will be disposed of within 30 days after receipt unless a Long Term Storage Agreement is signed and returned. Some specialty analysis may be exempt, please contact your Client Project Manager for details.
- AGAT's liability in connection with any delay, performance or non-performance of these services is only to the Client and does not extend to any other third party. Unless expressly agreed otherwise in writing, AGAT's liability is limited to the actual cost of the specific analysis or analyses included in the services.
- This Certificate shall not be reproduced except in full, without the written approval of the laboratory.
- The test results reported herewith relate only to the samples as received by the laboratory.
- Application of guidelines is provided "as is" without warranty of any kind, either expressed or implied, including, but not limited to, warranties of merchantability, fitness for a particular purpose, or non-infringement. AGAT assumes no responsibility for any errors or omissions in the guidelines contained in this document.
- All reportable information as specified by ISO/IEC 17025:2017 is available from AGAT Laboratories upon request.



# AGAT Laboratories

## Certificate of Analysis

AGAT WORK ORDER: 21T787414

PROJECT: Haileybury GW

5835 COOPERS AVENUE  
MISSISSAUGA, ONTARIO  
CANADA L4Z 1Y2  
TEL (905)712-5100  
FAX (905)712-5122  
<http://www.agatlabs.com>

CLIENT NAME: WOOD CANADA LTD.

SAMPLING SITE:

ATTENTION TO: Emily Lemieux

SAMPLED BY:

BOD5										
DATE RECEIVED: 2021-08-13					DATE REPORTED: 2021-08-25					
		SAMPLE DESCRIPTION:		TW-4	TW-6	TW-8	TW-13	TW-15	TW-16	HB GW DUP 1 TW-10
		SAMPLE TYPE:		Water	Water	Water	Water	Water	Water	Water
		DATE SAMPLED:		2021-08-11 11:00	2021-08-11 11:00	2021-08-11 11:00	2021-08-11 11:00	2021-08-11 11:00	2021-08-11 11:00	2021-08-11 11:00
Parameter	Unit	G / S	RDL	2847369	2847387	2847388	2847389	2847390	2847391	2847392 2847393
Biochemical Oxygen Demand, Total	mg/L		2.00	<2.00	<2.00	<2.00	6.00	7.00	<2.00	7.00 <2.00
		SAMPLE DESCRIPTION:		TW-14	TW-17	HW GW DUP 2	MW 21-01			
		SAMPLE TYPE:		Water	Water	Water	Water			
		DATE SAMPLED:		2021-08-11 11:00	2021-08-11 11:00	2021-08-11 11:00	2021-08-11 11:00			
Parameter	Unit	G / S	RDL	2847394	2847395	2847396	2847397			
Biochemical Oxygen Demand, Total	mg/L		2.00	<2.00	<2.00	5.00	<2.00			

Comments: RDL - Reported Detection Limit; G / S - Guideline / Standard  
Analysis performed at AGAT Halifax (unless marked by \*)

Certified By:



*Nivine Basly*



# AGAT Laboratories

## Certificate of Analysis

AGAT WORK ORDER: 21T787414

PROJECT: Haileybury GW

5835 COOPERS AVENUE  
MISSISSAUGA, ONTARIO  
CANADA L4Z 1Y2  
TEL (905)712-5100  
FAX (905)712-5122  
<http://www.agatlabs.com>

CLIENT NAME: WOOD CANADA LTD.

SAMPLING SITE:

ATTENTION TO: Emily Lemieux

SAMPLED BY:

### Haileybury Groundwater Package

DATE RECEIVED: 2021-08-13

DATE REPORTED: 2021-08-25

SAMPLE DESCRIPTION:				TW-4		TW-6		TW-8		TW-13		TW-15	
SAMPLE TYPE:				Water		Water		Water		Water		Water	
DATE SAMPLED:				2021-08-11 11:00		2021-08-11 11:00		2021-08-11 11:00		2021-08-11 11:00		2021-08-11 11:00	
Parameter	Unit	G / S	RDL	2847369	RDL	2847387	2847388	RDL	2847389	RDL	2847390		
pH	pH Units		NA	7.57	NA	7.04	7.62	NA	7.06	NA	7.70		
Alkalinity (as CaCO3)	mg/L		5	385	5	126	95	5	599	5	281		
Electrical Conductivity	uS/cm		2	1130	2	731	185	2	1360	2	817		
Hardness (as CaCO3) (Calculated)	mg/L		0.5	590	0.5	298	90.5	0.5	364	0.5	331		
Total Dissolved Solids	mg/L		10	754	10	520	126	10	622	10	534		
Fluoride	mg/L		0.05	<0.05	0.05	<0.05	<0.05	0.05	<0.05	0.05	<0.05		
Chloride	mg/L		0.12	24.4	0.10	28.3	0.71	0.12	86.9	0.12	36.7		
Nitrate as N	mg/L		0.05	9.24	0.05	15.9	<0.05	0.05	0.19	0.05	11.2		
Nitrite as N	mg/L		0.05	<0.05	0.05	<0.05	<0.05	0.05	<0.05	0.05	<0.05		
Sulphate	mg/L		0.10	200	0.10	165	3.88	0.10	<0.10	0.10	69.0		
Phosphate as P	mg/L		0.10	<0.10	0.10	<0.10	<0.10	0.10	<0.10	0.10	<0.10		
Ammonia as N	mg/L		0.02	0.24	0.02	<0.02	0.05	0.18	41.4	0.02	2.56		
Total Kjeldahl Nitrogen	mg/L		0.10	0.97	0.10	0.51	<0.10	0.10	48.8	0.10	3.82		
Organic Nitrogen	mg/L		0.10	0.73	0.10	0.51	<0.10	0.10	7.40	0.10	1.26		
Dissolved Organic Carbon	mg/L		0.5	6.7	0.5	4.9	2.6	0.5	35.2	0.5	5.1		
Chemical Oxygen Demand	mg/L		5	12	5	<5	<5	5	78	5	<5		
Phenols	mg/L		0.001	<0.001	0.001	<0.001	<0.001	0.001	0.002	0.001	0.003		
Dissolved Calcium	mg/L		0.25	169	0.05	79.2	20.8	0.25	88.4	0.05	92.4		
Dissolved Magnesium	mg/L		0.25	40.7	0.05	24.4	9.36	0.25	34.9	0.05	24.4		
Dissolved Potassium	mg/L		2.50	13.7	0.50	8.70	<0.50	2.50	32.5	0.50	15.2		
Dissolved Sodium	mg/L		0.25	14.9	0.05	18.9	2.09	0.25	72.8	0.05	35.7		
Dissolved Aluminum	mg/L		0.004	0.008	0.004	0.016	0.027	0.004	0.084	0.004	<0.004		
Dissolved Arsenic	mg/L		0.003	<0.003	0.003	<0.003	<0.003	0.003	0.004	0.003	<0.003		
Dissolved Barium	mg/L		0.002	0.078	0.002	0.041	0.005	0.002	0.137	0.002	0.099		
Dissolved Beryllium	mg/L		0.001	<0.001	0.001	<0.001	<0.001	0.001	<0.001	0.001	<0.001		
Dissolved Bismuth	mg/L		0.002	<0.002	0.002	<0.002	<0.002	0.002	<0.002	0.002	<0.002		
Dissolved Boron	mg/L		0.010	0.418	0.010	0.424	0.011	0.010	0.420	0.010	0.767		
Dissolved Cadmium	mg/L		0.002	<0.002	0.002	<0.002	<0.002	0.002	<0.002	0.002	<0.002		
Dissolved Chromium	mg/L		0.003	<0.003	0.003	<0.003	<0.003	0.003	0.007	0.003	<0.003		

Certified By:



*Nine Basily*



# AGAT Laboratories

## Certificate of Analysis

AGAT WORK ORDER: 21T787414

PROJECT: Haileybury GW

5835 COOPERS AVENUE  
MISSISSAUGA, ONTARIO  
CANADA L4Z 1Y2  
TEL (905)712-5100  
FAX (905)712-5122  
<http://www.agatlabs.com>

CLIENT NAME: WOOD CANADA LTD.

SAMPLING SITE:

ATTENTION TO: Emily Lemieux

SAMPLED BY:

### Haileybury Groundwater Package

DATE RECEIVED: 2021-08-13

DATE REPORTED: 2021-08-25

SAMPLE DESCRIPTION:				TW-4		TW-6		TW-8		TW-13		TW-15	
SAMPLE TYPE:				Water		Water		Water		Water		Water	
DATE SAMPLED:				2021-08-11 11:00		2021-08-11 11:00		2021-08-11 11:00		2021-08-11 11:00		2021-08-11 11:00	
Parameter	Unit	G / S	RDL	2847369	RDL	2847387	2847388	RDL	2847389	RDL	2847390		
Dissolved Cobalt	mg/L		0.001	0.002	0.001	0.014	<0.001	0.001	0.006	0.001	0.002		
Dissolved Copper	mg/L		0.003	<0.003	0.003	0.004	<0.003	0.003	<0.003	0.003	0.007		
Dissolved Iron	mg/L		0.010	0.041	0.010	<0.010	0.616	0.010	33.1	0.010	<0.010		
Dissolved Lead	mg/L		0.001	<0.001	0.001	<0.001	<0.001	0.001	<0.001	0.001	<0.001		
Dissolved Manganese	mg/L		0.002	0.630	0.002	<0.002	0.173	0.002	2.50	0.002	0.432		
Dissolved Mercury	mg/L		0.0001	<0.0001	0.0001	<0.0001	<0.0001	0.0001	<0.0001	0.0001	<0.0001		
Dissolved Molybdenum	mg/L		0.002	<0.002	0.002	<0.002	<0.002	0.002	<0.002	0.002	<0.002		
Dissolved Nickel	mg/L		0.003	<0.003	0.003	<0.003	<0.003	0.003	0.008	0.003	0.004		
Dissolved Phosphorus	mg/L		0.050	<0.050	0.050	<0.050	<0.050	0.050	<0.050	0.050	<0.050		
Dissolved Selenium	mg/L		0.004	<0.004	0.004	<0.004	<0.004	0.004	<0.004	0.004	<0.004		
Dissolved Silicon	mg/L		0.050	6.86	0.050	4.45	7.64	0.050	9.79	0.050	7.75		
Dissolved Silver	mg/L		0.002	<0.002	0.002	<0.002	<0.002	0.002	<0.002	0.002	<0.002		
Dissolved Strontium	mg/L		0.005	0.477	0.005	0.301	0.037	0.005	0.407	0.005	0.207		
Dissolved Sulphur	mg/L		0.25	69.6	0.05	53.0	1.76	0.25	3.13	0.05	25.8		
Dissolved Thallium	mg/L		0.006	<0.006	0.006	<0.006	<0.006	0.006	<0.006	0.006	<0.006		
Dissolved Tin	mg/L		0.002	<0.002	0.002	<0.002	<0.002	0.002	<0.002	0.002	<0.002		
Dissolved Titanium	mg/L		0.002	<0.002	0.002	<0.002	<0.002	0.002	0.005	0.002	<0.002		
Dissolved Uranium	mg/L		0.002	<0.002	0.002	<0.002	<0.002	0.002	<0.002	0.002	<0.002		
Dissolved Vanadium	mg/L		0.002	<0.002	0.002	<0.002	<0.002	0.002	0.011	0.002	<0.002		
Dissolved Zinc	mg/L		0.005	<0.005	0.005	<0.005	<0.005	0.005	<0.005	0.005	<0.005		

Certified By:



*Emily Lemieux*





# AGAT Laboratories

## Certificate of Analysis

AGAT WORK ORDER: 21T787414

PROJECT: Haileybury GW

5835 COOPERS AVENUE  
MISSISSAUGA, ONTARIO  
CANADA L4Z 1Y2  
TEL (905)712-5100  
FAX (905)712-5122  
<http://www.agatlabs.com>

CLIENT NAME: WOOD CANADA LTD.

SAMPLING SITE:

ATTENTION TO: Emily Lemieux

SAMPLED BY:

### Haileybury Groundwater Package

DATE RECEIVED: 2021-08-13

DATE REPORTED: 2021-08-25

SAMPLE DESCRIPTION:				TW-16		HB GW DUP 1		TW-10		TW-14		TW-17	
SAMPLE TYPE:				Water		Water		Water		Water		Water	
DATE SAMPLED:				2021-08-11 11:00		2021-08-11 11:00		2021-08-11 11:00		2021-08-11 11:00		2021-08-11 11:00	
Parameter	Unit	G / S	RDL	2847391	RDL	2847392	RDL	2847393	2847394	2847395			
pH	pH Units		NA	7.86	NA	7.78	NA	6.59	7.12	7.51			
Alkalinity (as CaCO3)	mg/L		5	121	5	288	5	31	35	101			
Electrical Conductivity	uS/cm		2	234	2	841	2	181	107	249			
Hardness (as CaCO3) (Calculated)	mg/L		0.5	105	0.5	314	0.5	52.7	37.5	62.8			
Total Dissolved Solids	mg/L		10	150	10	526	10	124	72	152			
Fluoride	mg/L		0.05	<0.05	0.05	<0.05	0.05	<0.05	<0.05	<0.05			
Chloride	mg/L		0.10	1.66	0.12	36.6	0.10	32.9	6.88	12.4			
Nitrate as N	mg/L		0.05	<0.05	0.05	11.3	0.05	0.22	1.11	0.54			
Nitrite as N	mg/L		0.05	<0.05	0.05	<0.05	0.05	<0.05	<0.05	<0.05			
Sulphate	mg/L		0.10	3.68	0.10	69.3	0.10	4.94	2.71	5.62			
Phosphate as P	mg/L		0.10	<0.10	0.10	<0.10	0.10	<0.10	<0.10	<0.10			
Ammonia as N	mg/L		0.02	<0.02	0.02	2.74	0.02	<0.02	<0.02	<0.02			
Total Kjeldahl Nitrogen	mg/L		0.10	0.14	0.10	3.45	0.10	<0.10	<0.10	0.34			
Organic Nitrogen	mg/L		0.10	0.14	0.10	0.71	0.10	<0.10	<0.10	0.34			
Dissolved Organic Carbon	mg/L		0.5	1.4	0.5	4.7	0.5	3.3	1.9	3.8			
Chemical Oxygen Demand	mg/L		5	<5	5	<5	5	<5	<5	<5			
Phenols	mg/L		0.001	<0.001	0.001	<0.001	0.001	<0.001	<0.001	<0.001			
Dissolved Calcium	mg/L		0.05	32.4	0.05	87.9	0.05	13.9	9.91	17.1			
Dissolved Magnesium	mg/L		0.05	5.84	0.05	22.9	0.05	4.37	3.10	4.89			
Dissolved Potassium	mg/L		0.50	<0.50	0.50	14.3	0.50	0.79	0.52	0.53			
Dissolved Sodium	mg/L		0.05	1.74	0.05	33.6	0.05	13.2	5.82	4.78			
Dissolved Aluminum	mg/L		0.004	0.009	0.004	0.008	0.004	0.031	0.016	0.016			
Dissolved Arsenic	mg/L		0.003	<0.003	0.003	<0.003	0.003	<0.003	<0.003	<0.003			
Dissolved Barium	mg/L		0.002	0.005	0.002	0.096	0.002	0.006	0.002	0.006			
Dissolved Beryllium	mg/L		0.001	<0.001	0.001	<0.001	0.001	<0.001	<0.001	<0.001			
Dissolved Bismuth	mg/L		0.002	<0.002	0.002	<0.002	0.002	<0.002	<0.002	<0.002			
Dissolved Boron	mg/L		0.010	0.011	0.010	0.755	0.010	0.015	0.018	0.015			
Dissolved Cadmium	mg/L		0.002	<0.002	0.002	<0.002	0.002	<0.002	<0.002	<0.002			
Dissolved Chromium	mg/L		0.003	<0.003	0.003	<0.003	0.003	<0.003	<0.003	<0.003			

Certified By:



*Nivine Basly*



## Certificate of Analysis

AGAT WORK ORDER: 21T787414

PROJECT: Haileybury GW

5835 COOPERS AVENUE  
MISSISSAUGA, ONTARIO  
CANADA L4Z 1Y2  
TEL (905)712-5100  
FAX (905)712-5122  
<http://www.agatlabs.com>

CLIENT NAME: WOOD CANADA LTD.

SAMPLING SITE:

ATTENTION TO: Emily Lemieux

SAMPLED BY:

### Haileybury Groundwater Package

DATE RECEIVED: 2021-08-13

DATE REPORTED: 2021-08-25

		SAMPLE DESCRIPTION:		TW-16		HB GW DUP 1		TW-10		TW-14		TW-17	
		SAMPLE TYPE:		Water		Water		Water		Water		Water	
		DATE SAMPLED:		2021-08-11 11:00		2021-08-11 11:00		2021-08-11 11:00		2021-08-11 11:00		2021-08-11 11:00	
Parameter	Unit	G / S	RDL	2847391	RDL	2847392	RDL	2847393	2847394	2847395			
Dissolved Cobalt	mg/L		0.001	<0.001	0.001	0.002	0.001	<0.001	<0.001	<0.001			
Dissolved Copper	mg/L		0.003	<0.003	0.003	0.007	0.003	<0.003	<0.003	<0.003			
Dissolved Iron	mg/L		0.010	<0.010	0.010	<0.010	0.010	0.010	<0.010	0.021			
Dissolved Lead	mg/L		0.001	<0.001	0.001	<0.001	0.001	<0.001	<0.001	<0.001			
Dissolved Manganese	mg/L		0.002	<0.002	0.002	0.464	0.002	0.016	<0.002	0.005			
Dissolved Mercury	mg/L		0.0001	<0.0001	0.0001	<0.0001	0.0001	<0.0001	<0.0001	<0.0001			
Dissolved Molybdenum	mg/L		0.002	<0.002	0.002	<0.002	0.002	<0.002	<0.002	<0.002			
Dissolved Nickel	mg/L		0.003	<0.003	0.003	0.004	0.003	<0.003	<0.003	<0.003			
Dissolved Phosphorus	mg/L		0.050	<0.050	0.050	<0.050	0.050	<0.050	<0.050	<0.050			
Dissolved Selenium	mg/L		0.004	<0.004	0.004	<0.004	0.004	<0.004	<0.004	<0.004			
Dissolved Silicon	mg/L		0.050	6.03	0.050	7.70	0.050	4.59	6.38	4.33			
Dissolved Silver	mg/L		0.002	<0.002	0.002	<0.002	0.002	<0.002	<0.002	<0.002			
Dissolved Strontium	mg/L		0.005	0.045	0.005	0.225	0.005	0.043	0.026	0.051			
Dissolved Sulphur	mg/L		0.05	1.75	0.05	28.0	0.05	1.89	2.23	2.10			
Dissolved Thallium	mg/L		0.006	<0.006	0.006	<0.006	0.006	<0.006	<0.006	<0.006			
Dissolved Tin	mg/L		0.002	<0.002	0.002	<0.002	0.002	<0.002	<0.002	<0.002			
Dissolved Titanium	mg/L		0.002	<0.002	0.002	<0.002	0.002	<0.002	<0.002	<0.002			
Dissolved Uranium	mg/L		0.002	<0.002	0.002	<0.002	0.002	<0.002	<0.002	<0.002			
Dissolved Vanadium	mg/L		0.002	<0.002	0.002	<0.002	0.002	<0.002	<0.002	<0.002			
Dissolved Zinc	mg/L		0.005	<0.005	0.005	<0.005	0.005	<0.005	<0.005	<0.005			

Certified By:



*Nivine Basly*



# AGAT Laboratories

## Certificate of Analysis

AGAT WORK ORDER: 21T787414

PROJECT: Haileybury GW

5835 COOPERS AVENUE  
MISSISSAUGA, ONTARIO  
CANADA L4Z 1Y2  
TEL (905)712-5100  
FAX (905)712-5122  
<http://www.agatlabs.com>

CLIENT NAME: WOOD CANADA LTD.

SAMPLING SITE:

ATTENTION TO: Emily Lemieux

SAMPLED BY:

### Haileybury Groundwater Package

DATE RECEIVED: 2021-08-13

DATE REPORTED: 2021-08-25

		SAMPLE DESCRIPTION: HW GW DUP 2				MW 21-01	
		SAMPLE TYPE: Water				Water	
		DATE SAMPLED: 2021-08-11 11:00				2021-08-11 11:00	
Parameter	Unit	G / S	RDL	2847396	RDL	2847397	
pH	pH Units		NA	6.99	NA	7.71	
Alkalinity (as CaCO <sub>3</sub> )	mg/L		5	595	5	198	
Electrical Conductivity	uS/cm		2	1360	2	503	
Hardness (as CaCO <sub>3</sub> ) (Calculated)	mg/L		0.5	368	0.5	244	
Total Dissolved Solids	mg/L		10	618	10	298	
Fluoride	mg/L		0.05	<0.05	0.05	<0.05	
Chloride	mg/L		0.12	87.6	0.10	14.6	
Nitrate as N	mg/L		0.05	<0.05	0.05	6.07	
Nitrite as N	mg/L		0.05	<0.05	0.05	<0.05	
Sulphate	mg/L		0.10	<0.10	0.10	30.2	
Phosphate as P	mg/L		0.10	<0.10	0.10	<0.10	
Ammonia as N	mg/L		0.18	40.3	0.02	0.10	
Total Kjeldahl Nitrogen	mg/L		0.10	51.6	0.10	0.44	
Organic Nitrogen	mg/L		0.10	11.3	0.10	0.34	
Dissolved Organic Carbon	mg/L		0.5	36.2	0.5	3.0	
Chemical Oxygen Demand	mg/L		5	80	5	<5	
Phenols	mg/L		0.001	0.001	0.001	<0.001	
Dissolved Calcium	mg/L		0.25	89.7	0.05	73.2	
Dissolved Magnesium	mg/L		0.25	35.0	0.05	14.8	
Dissolved Potassium	mg/L		2.50	33.0	0.50	5.55	
Dissolved Sodium	mg/L		0.25	74.3	0.05	17.1	
Dissolved Aluminum	mg/L		0.004	0.106	0.004	0.102	
Dissolved Arsenic	mg/L		0.003	0.004	0.003	<0.003	
Dissolved Barium	mg/L		0.002	0.148	0.002	0.041	
Dissolved Beryllium	mg/L		0.001	<0.001	0.001	<0.001	
Dissolved Bismuth	mg/L		0.002	<0.002	0.002	<0.002	
Dissolved Boron	mg/L		0.010	0.457	0.010	0.257	
Dissolved Cadmium	mg/L		0.002	<0.002	0.002	<0.002	
Dissolved Chromium	mg/L		0.003	0.007	0.003	<0.003	

Certified By:



*Emily Lemieux*



## Certificate of Analysis

AGAT WORK ORDER: 21T787414

PROJECT: Haileybury GW

5835 COOPERS AVENUE  
MISSISSAUGA, ONTARIO  
CANADA L4Z 1Y2  
TEL (905)712-5100  
FAX (905)712-5122  
<http://www.agatlabs.com>

CLIENT NAME: WOOD CANADA LTD.

SAMPLING SITE:

ATTENTION TO: Emily Lemieux

SAMPLED BY:

### Haileybury Groundwater Package

DATE RECEIVED: 2021-08-13

DATE REPORTED: 2021-08-25

		SAMPLE DESCRIPTION: HW GW DUP 2				MW 21-01	
		SAMPLE TYPE: Water				Water	
		DATE SAMPLED: 2021-08-11 11:00				2021-08-11 11:00	
Parameter	Unit	G / S	RDL	2847396	RDL	2847397	
Dissolved Cobalt	mg/L		0.001	0.005	0.001	0.003	
Dissolved Copper	mg/L		0.003	<0.003	0.003	0.006	
Dissolved Iron	mg/L		0.010	31.3	0.010	0.145	
Dissolved Lead	mg/L		0.001	<0.001	0.001	<0.001	
Dissolved Manganese	mg/L		0.002	2.36	0.002	0.135	
Dissolved Mercury	mg/L		0.0001	<0.0001	0.0001	<0.0001	
Dissolved Molybdenum	mg/L		0.002	<0.002	0.002	0.005	
Dissolved Nickel	mg/L		0.003	0.007	0.003	0.009	
Dissolved Phosphorus	mg/L		0.050	<0.050	0.050	<0.050	
Dissolved Selenium	mg/L		0.004	<0.004	0.004	<0.004	
Dissolved Silicon	mg/L		0.050	9.08	0.050	6.54	
Dissolved Silver	mg/L		0.002	<0.002	0.002	<0.002	
Dissolved Strontium	mg/L		0.005	0.385	0.005	0.130	
Dissolved Sulphur	mg/L		0.25	3.04	0.05	10.9	
Dissolved Thallium	mg/L		0.006	<0.006	0.006	<0.006	
Dissolved Tin	mg/L		0.002	<0.002	0.002	<0.002	
Dissolved Titanium	mg/L		0.002	0.004	0.002	0.004	
Dissolved Uranium	mg/L		0.002	<0.002	0.002	<0.002	
Dissolved Vanadium	mg/L		0.002	0.011	0.002	<0.002	
Dissolved Zinc	mg/L		0.005	0.005	0.005	0.006	

Comments: RDL - Reported Detection Limit; G / S - Guideline / Standard  
2847369-2847397 Metals analysis completed on a filtered sample.

Dilution required, RDL has been increased accordingly.

Analysis performed at AGAT Toronto (unless marked by \*)

Certified By:



*Nivine Basly*

## Quality Assurance

CLIENT NAME: WOOD CANADA LTD.

PROJECT: Haileybury GW

SAMPLING SITE:

AGAT WORK ORDER: 21T787414

ATTENTION TO: Emily Lemieux

SAMPLED BY:

Water Analysis															
RPT Date: Aug 25, 2021			DUPLICATE			Method Blank	REFERENCE MATERIAL			METHOD BLANK SPIKE			MATRIX SPIKE		
PARAMETER	Batch	Sample Id	Dup #1	Dup #2	RPD		Measured Value	Acceptable Limits		Recovery	Acceptable Limits		Recovery	Acceptable Limits	
								Lower	Upper		Lower	Upper		Lower	Upper

### Haileybury Groundwater Package

pH	2849249		7.61	7.72	1.4%	NA	103%	90%	110%						
Alkalinity (as CaCO <sub>3</sub> )	2849249		340	351	3.2%	< 5	90%	80%	120%						
Electrical Conductivity	2849249		648	655	1.1%	< 2	104%	80%	120%						
Total Dissolved Solids	2867012		178	182	2.2%	< 10	102%	80%	120%						
Fluoride	2847390	2847390	<0.05	<0.05	NA	< 0.05	108%	70%	130%	100%	80%	120%	107%	70%	130%
Chloride	2847390	2847390	36.7	35.8	2.5%	< 0.10	95%	70%	130%	102%	80%	120%	106%	70%	130%
Nitrate as N	2847390	2847390	11.2	11.0	1.8%	< 0.05	100%	70%	130%	109%	80%	120%	110%	70%	130%
Nitrite as N	2847390	2847390	<0.05	<0.05	NA	< 0.05	96%	70%	130%	92%	80%	120%	93%	70%	130%
Sulphate	2847390	2847390	69.0	69.6	0.9%	< 0.10	100%	70%	130%	101%	80%	120%	107%	70%	130%
Phosphate as P	2847390	2847390	<0.10	<0.10	NA	< 0.10	98%	70%	130%	105%	80%	120%	94%	70%	130%
Ammonia as N	2861895		0.08	0.08	NA	< 0.02	106%	70%	130%	102%	80%	120%	92%	70%	130%
Total Kjeldahl Nitrogen	2849280		0.19	0.21	NA	< 0.10	101%	70%	130%	100%	80%	120%	103%	70%	130%
Dissolved Organic Carbon	2849258		5.8	5.7	1.7%	< 0.5	106%	90%	110%	107%	90%	110%	105%	80%	120%
Chemical Oxygen Demand	2843150		25	23	NA	< 5	93%	90%	110%	95%	90%	110%	101%	70%	130%
Phenols	2859413		0.001	0.002	NA	< 0.001	99%	90%	110%	99%	90%	110%	94%	80%	120%
Dissolved Calcium	2847388	2847388	20.8	20.8	0.0%	< 0.05	104%	70%	130%	102%	80%	120%	97%	70%	130%
Dissolved Magnesium	2847388	2847388	9.36	9.35	0.1%	< 0.05	109%	70%	130%	106%	80%	120%	101%	70%	130%
Dissolved Potassium	2847388	2847388	<0.50	<0.50	NA	< 0.50	99%	70%	130%	102%	80%	120%	98%	70%	130%
Dissolved Sodium	2847388	2847388	2.09	2.09	0.0%	< 0.05	99%	70%	130%	100%	80%	120%	96%	70%	130%
Dissolved Aluminum	2844238		0.008	0.008	NA	< 0.004	101%	70%	130%	102%	80%	120%	98%	70%	130%
Dissolved Arsenic	2844238		<0.003	<0.003	NA	< 0.003	93%	70%	130%	109%	80%	120%	101%	70%	130%
Dissolved Barium	2844238		0.067	0.070	4.4%	< 0.002	100%	70%	130%	103%	80%	120%	101%	70%	130%
Dissolved Beryllium	2844238		<0.001	<0.001	NA	< 0.001	103%	70%	130%	111%	80%	120%	115%	70%	130%
Dissolved Bismuth	2844238		<0.002	<0.002	NA	< 0.002	100%	70%	130%	106%	80%	120%	103%	70%	130%
Dissolved Boron	2844238		0.026	0.026	NA	< 0.010	102%	70%	130%	109%	80%	120%	109%	70%	130%
Dissolved Cadmium	2844238		<0.002	<0.002	NA	< 0.002	101%	70%	130%	104%	80%	120%	101%	70%	130%
Dissolved Chromium	2844238		<0.003	<0.003	NA	< 0.003	101%	70%	130%	105%	80%	120%	100%	70%	130%
Dissolved Cobalt	2844238		<0.001	<0.001	NA	< 0.001	99%	70%	130%	105%	80%	120%	102%	70%	130%
Dissolved Copper	2844238		0.071	0.074	4.1%	< 0.003	100%	70%	130%	104%	80%	120%	102%	70%	130%
Dissolved Iron	2844238		<0.010	<0.010	NA	< 0.010	101%	70%	130%	100%	80%	120%	98%	70%	130%
Dissolved Lead	2844238		<0.001	<0.001	NA	< 0.001	101%	70%	130%	103%	80%	120%	100%	70%	130%
Dissolved Manganese	2844238		0.003	0.003	NA	< 0.002	101%	70%	130%	105%	80%	120%	103%	70%	130%
Dissolved Mercury	2838915		<0.0001	<0.0001	NA	< 0.0001	101%	70%	130%	98%	80%	120%	95%	70%	130%
Dissolved Molybdenum	2844238		<0.002	<0.002	NA	< 0.002	101%	70%	130%	108%	80%	120%	107%	70%	130%
Dissolved Nickel	2844238		0.003	<0.003	NA	< 0.003	100%	70%	130%	105%	80%	120%	101%	70%	130%
Dissolved Phosphorus	2844238		<0.050	<0.050	NA	< 0.050	97%	70%	130%	105%	80%	120%	107%	70%	130%
Dissolved Selenium	2844238		<0.004	<0.004	NA	< 0.004	100%	70%	130%	107%	80%	120%	103%	70%	130%
Dissolved Silicon	2844238		4.68	4.82	2.9%	< 0.050	99%	70%	130%	98%	80%	120%	106%	70%	130%
Dissolved Silver	2844238		<0.002	<0.002	NA	< 0.002	102%	70%	130%	104%	80%	120%	93%	70%	130%

## Quality Assurance

CLIENT NAME: WOOD CANADA LTD.

PROJECT: Haileybury GW

SAMPLING SITE:

AGAT WORK ORDER: 21T787414

ATTENTION TO: Emily Lemieux

SAMPLED BY:

### Water Analysis (Continued)

RPT Date: Aug 25, 2021			DUPLICATE				REFERENCE MATERIAL			METHOD BLANK SPIKE			MATRIX SPIKE		
PARAMETER	Batch	Sample Id	Dup #1	Dup #2	RPD	Method Blank	Measured Value	Acceptable Limits		Recovery	Acceptable Limits		Recovery	Acceptable Limits	
								Lower	Upper		Lower	Upper		Lower	Upper
Dissolved Strontium	2844238		0.241	0.249	3.3%	< 0.005	98%	70%	130%	104%	80%	120%	104%	70%	130%
Dissolved Sulphur	2847388	2847388	1.76	1.75	0.6%	< 0.05	108%	70%	130%	105%	80%	120%	118%	70%	130%
Dissolved Thallium	2844238		<0.006	<0.006	NA	< 0.006	100%	70%	130%	106%	80%	120%	104%	70%	130%
Dissolved Tin	2844238		<0.002	<0.002	NA	< 0.002	99%	70%	130%	101%	80%	120%	95%	70%	130%
Dissolved Titanium	2844238		<0.002	<0.002	NA	< 0.002	104%	70%	130%	103%	80%	120%	100%	70%	130%
Dissolved Uranium	2844238		<0.002	<0.002	NA	< 0.002	103%	70%	130%	108%	80%	120%	106%	70%	130%
Dissolved Vanadium	2844238		<0.002	<0.002	NA	< 0.002	100%	70%	130%	105%	80%	120%	103%	70%	130%
Dissolved Zinc	2844238		0.017	0.019	NA	< 0.005	99%	70%	130%	105%	80%	120%	107%	70%	130%

Comments: NA signifies Not Applicable.

Duplicate NA: results are under 5X the RDL and will not be calculated.

#### Haileybury Groundwater Package

pH	2847393	2847393	6.59	6.60	0.2%	NA	103%	90%	110%						
Alkalinity (as CaCO <sub>3</sub> )	2847393	2847393	31	32	3.2%	< 5	90%	80%	120%						
Electrical Conductivity	2847393	2847393	181	181	0.0%	< 2	104%	80%	120%						
Total Dissolved Solids	2847394	2847394	72	72	0.0%	< 10	102%	80%	120%						
Ammonia as N	2847387	2847387	<0.02	<0.02	NA	< 0.02	102%	70%	130%	105%	80%	120%	101%	70%	130%
Total Kjeldahl Nitrogen	2846923		29.0	27.8	4.2%	< 0.10	102%	70%	130%	102%	80%	120%	108%	70%	130%
Phenols	2847397	2847397	<0.001	0.003	NA	< 0.001	97%	90%	110%	99%	90%	110%	112%	80%	120%

Comments: NA signifies Not Applicable.

Duplicate NA: results are under 5X the RDL and will not be calculated.

#### BOD5

Biochemical Oxygen Demand, Total	2847389	2847389	6.00	5.00	NA	< 2	70%	70%	130%						
----------------------------------	---------	---------	------	------	----	-----	-----	-----	------	--	--	--	--	--	--

Comments: NA Signifies Not Applicable.

Duplicate NA: results are less than 5X the RDL and RPD will not be calculated.

Certified By:


*Nivine Basily*

## Method Summary

CLIENT NAME: WOOD CANADA LTD.

PROJECT: Haileybury GW

SAMPLING SITE:

AGAT WORK ORDER: 21T787414

ATTENTION TO: Emily Lemieux

SAMPLED BY:

PARAMETER	AGAT S.O.P	LITERATURE REFERENCE	ANALYTICAL TECHNIQUE
Water Analysis			
Biochemical Oxygen Demand, Total	INOR-121-6023	SM 5210 B	INCUBATOR
pH	INOR-93-6000	modified from SM 4500-H+ B	PC TITRATE
Alkalinity (as CaCO <sub>3</sub> )	INOR-93-6000	Modified from SM 2320 B	PC TITRATE
Electrical Conductivity	INOR-93-6000	SM 2510 B	PC TITRATE
Hardness (as CaCO <sub>3</sub> ) (Calculated)	MET-93-6105	modified from EPA SW-846 6010C & 200.7 & SM 2340 B	CALCULATION
Total Dissolved Solids	INOR-93-6028	modified from EPA 1684, ON MOECC E3139, SM 2540C, D	BALANCE
Fluoride	INOR-93-6004	modified from SM 4110 B	ION CHROMATOGRAPH
Chloride	INOR-93-6004	modified from SM 4110 B	ION CHROMATOGRAPH
Nitrate as N	INOR-93-6004	modified from SM 4110 B	ION CHROMATOGRAPH
Nitrite as N	INOR-93-6004	SM 4110 B	ION CHROMATOGRAPH
Sulphate	INOR-93-6004	modified from SM 4110 B	ION CHROMATOGRAPH
Phosphate as P	INOR-93-6004	modified from SM 4110 B	ION CHROMATOGRAPH
Ammonia as N	INOR-93-6059	modified from SM 4500-NH <sub>3</sub> H	LACHAT FIA
Total Kjeldahl Nitrogen	INOR-93-6048	modified from EPA 351.2 and SM 4500-NORG D	LACHAT FIA
Organic Nitrogen		SM 4500-Norg A	CALCULATION
Dissolved Organic Carbon	INOR-93-6049	modified from SM 5310 B	SHIMADZU CARBON ANALYZER
Chemical Oxygen Demand	INOR-93-6042	modified from SM 5220 A and SM 5220 D	SPECTROPHOTOMETER
Phenols	INOR-93-6072	modified from SM 5530 D	LACHAT FIA
Dissolved Calcium	MET-93-6105	modified from EPA 6010D	ICP/OES
Dissolved Magnesium	MET-93-6105	modified from EPA 6010D	ICP/OES
Dissolved Potassium	MET-93-6105	modified from EPA 6010D	ICP/OES
Dissolved Sodium	MET-93-6105	modified from EPA 6010D	ICP/OES
Dissolved Aluminum	MET-93-6103	modified from EPA 200.8 and EPA 3005A	ICP-MS
Dissolved Arsenic	MET-93-6103	modified from EPA 200.8 and EPA 3005A	ICP-MS
Dissolved Barium	MET-93-6103	modified from EPA 200.8 and EPA 3005A	ICP-MS
Dissolved Beryllium	MET-93-6103	modified from EPA 200.8 and EPA 3005A	ICP-MS
Dissolved Bismuth	MET-93-6103	modified from EPA 200.8 and EPA 3005A	ICP-MS
Dissolved Boron	MET-93-6103	modified from EPA 200.8 and EPA 3005A	ICP-MS
Dissolved Cadmium	MET-93-6103	modified from EPA 200.8 and EPA 3005A	ICP-MS
Dissolved Chromium	MET-93-6103	modified from EPA 200.8 and EPA 3005A	ICP-MS
Dissolved Cobalt	MET-93-6103	modified from EPA 200.8 and EPA 3005A	ICP-MS
Dissolved Copper	MET-93-6103	modified from EPA 200.8 and EPA 3005A	ICP-MS
Dissolved Iron	MET-93-6103	modified from EPA 200.8 and EPA 3005A	ICP-MS
Dissolved Lead	MET-93-6103	modified from EPA 200.8 and EPA 3005A	ICP-MS
Dissolved Manganese	MET-93-6103	modified from EPA 200.8 and EPA 3005A	ICP-MS



## Method Summary

CLIENT NAME: WOOD CANADA LTD.

PROJECT: Haileybury GW

SAMPLING SITE:

AGAT WORK ORDER: 21T787414

ATTENTION TO: Emily Lemieux

SAMPLED BY:

PARAMETER	AGAT S.O.P	LITERATURE REFERENCE	ANALYTICAL TECHNIQUE
Dissolved Mercury	MET-93-6100	modified from EPA 245.2 and SM 3112 B	CVAAS
Dissolved Molybdenum	MET-93-6103	modified from EPA 200.8 and EPA 3005A	ICP-MS
Dissolved Nickel	MET-93-6103	modified from EPA 200.8 and EPA 3005A	ICP-MS
Dissolved Phosphorus	MET-93-6103	modified from EPA 200.8 and EPA 3005A	ICP-MS
Dissolved Selenium	MET-93-6103	modified from EPA 200.8 and EPA 3005A	ICP-MS
Dissolved Silicon	MET-93-6103	modified from EPA 200.8 and EPA 3005A	ICP-MS
Dissolved Silver	MET-93-6103	modified from EPA 200.8 and EPA 3005A	ICP-MS
Dissolved Strontium	MET-93-6103	modified from EPA 200.8 and EPA 3005A	ICP-MS
Dissolved Sulphur	MET-93-6105	modified from EPA 200.8 and EPA 3005A	ICP/OES
Dissolved Thallium	MET-93-6103	modified from EPA 200.8 and EPA 3005A	ICP-MS
Dissolved Tin	MET-93-6103	modified from EPA 200.8 and EPA 3005A	ICP-MS
Dissolved Titanium	MET-93-6103	modified from EPA 200.8 and EPA 3005A	ICP-MS
Dissolved Uranium	MET-93-6103	modified from EPA 200.8 and EPA 3005A	ICP-MS
Dissolved Vanadium	MET-93-6103	modified from EPA 200.8 and EPA 3005A	ICP-MS
Dissolved Zinc	MET-93-6103	modified from EPA 200.8 and EPA 3005A	ICP-MS





AGAT Laboratories

3L5

5835 Coopers Avenue  
Mississauga, Ontario L4Z 1Y2  
Ph: 905.712.5100 Fax: 905.712.5122  
web@earth.agatlabs.com

## Chain of Custody Record

If this is a Drinking Water sample, please use Drinking Water Chain of Custody Form (potable water consumed by humans)

### Report Information:

Company: Wood  
Contact: Emily Lemieux  
Address: 131 Fielding Road  
Lively, ON P3Y 1L7  
Phone: 705-682-2632 Fax: 705-682-2260  
Reports to be sent to: emily.lemieux@woodplc.com  
1. Email:  
2. Email:

### Regulatory Requirements:

(Please check all applicable boxes)  
☐ Regulation 153/04 ☐ Sewer Use  
☐ Table Indicate One ☐ Sanitary  
☐ Ind/Com ☐ Storm  
☐ Res/Park ☐ Agriculture  
☐ Soil Texture (check one) ☐ Region Indicate One  
☐ Coarse ☐ Fine ☐ MSA ☐ Indicate One

### Project Information:

Project: Haileybury GW  
Site Location:  
Sampled By:  
AGAT Quote #: 17252  
PO: Please note: If quotation number is not provided, client will be billed full price for analysis.

### Invoice Information:

Company:  
Contact:  
Address:  
Email:  
Bill To Same: Yes ☐ No ☐

Is this submission for a Record of Site Condition?  
☐ Yes ☐ No

Report Guideline on Certificate of Analysis  
☐ Yes ☐ No

### Sample Matrix Legend

B Biota  
GW Ground Water  
O Oil  
P Paint  
S Soil  
SD Sediment  
SW Surface Water

Field Filtered - Metals, Hg, CrVI

Metals and Inorganics  
☐ All Metals ☐ 153 Metals (excl. Hydrides)  
☐ Hydride Metals ☐ 153 Metals (incl. Hydrides)  
ORPs: ☐ B-HWS ☐ Cl ☐ CN  
☐ Cr<sup>6+</sup> ☐ EC ☐ FOC ☐ Hg  
☐ pH ☐ SAR  
Full Metals Scan  
Regulation/Custom Metals  
Nutrients: ☐ TP ☐ NH<sub>3</sub> ☐ TKN  
☐ NO<sub>3</sub> ☐ NO<sub>2</sub> ☐ NO<sub>3</sub>+NO<sub>2</sub>  
Volatiles: ☐ VOC ☐ BTEX ☐ THM  
PHCs F1 - F4  
ABNs  
PAHs  
PCBs: ☐ Total ☐ Aroclors  
Organochlorine Pesticides  
TCPP: ☐ M&I ☐ VOCs ☐ ABNs ☐ B(a)P ☐ PCBs  
Sewer Use

Groundwater parameters

Sample Identification	Date Sampled	Time Sampled	# of Containers	Sample Matrix	Comments/Special Instructions	Y/N	Metals and Inorganics	Full Metals Scan	Regulation/Custom Metals	Nutrients	Volatiles	PHCs F1 - F4	ABNs	PAHs	PCBs	Organochlorine Pesticides	TCPP	Sewer Use	Groundwater parameters
TM-4	11 AUG 12	11 am	10	Water															
TM-6				Water															
TM-8				Water															
TM-9				Water															
TM-13				Water															
TM-15				Water															
TM-16				Water															
HB GW DUP1				Water															
TM-10				Water															
TM-12				Water															
TM-14				Water															

Laboratory Use Only  
Work Order #: 21787414  
Cooler Quantity: 200  
Arrival Temperatures: 20°C  
Custody Seal Intact: Yes ☐ No ☐ N/A ☐  
Notes: 200

Turnaround Time (TAT) Required:  
Regular TAT ☒ 5 to 7 Business Days  
Rush TAT (Rush Surcharges Apply)  
☐ 3 Business Days ☐ 2 Business Days ☐ Next Business Day  
OR Date Required (Rush Surcharges May Apply):

Please provide prior notification for rush TAT  
\*TAT is exclusive of weekends and statutory holidays  
For 'Same Day' analysis, please contact your AGAT CPM





# AGAT

## Laboratories

### Sample Temperature Log

Client: Woot

COC# or Work Order #: \_\_\_\_\_

# of Coolers: 3 ice

# of Submissions: \_\_\_\_\_

#### Arrival Temperatures - Branch/Driver

#### Arrival Temperatures - Laboratory

Cooler #1: 13<sup>6</sup> / 12<sup>9</sup> / 12<sup>7</sup>

Cooler #1: \_\_\_\_\_ / \_\_\_\_\_ / \_\_\_\_\_

Cooler #2: 14<sup>4</sup> / 15<sup>3</sup> / 13<sup>8</sup>

Cooler #2: \_\_\_\_\_ / \_\_\_\_\_ / \_\_\_\_\_

Cooler #3: 16<sup>1</sup> / 15<sup>7</sup> / 14<sup>7</sup>

Cooler #3: \_\_\_\_\_ / \_\_\_\_\_ / \_\_\_\_\_

Cooler #4: \_\_\_\_\_ / \_\_\_\_\_ / \_\_\_\_\_

Cooler #4: \_\_\_\_\_ / \_\_\_\_\_ / \_\_\_\_\_

Cooler #5: \_\_\_\_\_ / \_\_\_\_\_ / \_\_\_\_\_

Cooler #5: \_\_\_\_\_ / \_\_\_\_\_ / \_\_\_\_\_

Cooler #6: \_\_\_\_\_ / \_\_\_\_\_ / \_\_\_\_\_

Cooler #6: \_\_\_\_\_ / \_\_\_\_\_ / \_\_\_\_\_

Cooler #7: \_\_\_\_\_ / \_\_\_\_\_ / \_\_\_\_\_

Cooler #7: \_\_\_\_\_ / \_\_\_\_\_ / \_\_\_\_\_

Cooler #8: \_\_\_\_\_ / \_\_\_\_\_ / \_\_\_\_\_

Cooler #8: \_\_\_\_\_ / \_\_\_\_\_ / \_\_\_\_\_

Cooler #9: \_\_\_\_\_ / \_\_\_\_\_ / \_\_\_\_\_

Cooler #9: \_\_\_\_\_ / \_\_\_\_\_ / \_\_\_\_\_

Cooler #10: \_\_\_\_\_ / \_\_\_\_\_ / \_\_\_\_\_

Cooler #10: \_\_\_\_\_ / \_\_\_\_\_ / \_\_\_\_\_

IR Gun ID: \_\_\_\_\_

IR Gun ID: \_\_\_\_\_

Taken By: Grice

Taken By: \_\_\_\_\_

Date (www/mm/dd): 21/8/13 Time: 9:21 AM / PM

Date (www/mm/dd): \_\_\_\_\_ Time: \_\_\_\_\_:\_\_\_\_\_ AM / PM

Instructions for use of this form: 1) complete all fields of info including total # of coolers and # of submissions rec'd, 2) photocopy and place in each submission prior to giving a WO#, 3) Proceed as normal, write the WO# and scan ( please make sure to scan along with the COC)



CLIENT NAME: WOOD CANADA LTD.  
131 FIELDING ROAD  
LIVELY, ON P3Y1L7  
(705) 682-2632

ATTENTION TO: Emily Lemieux

PROJECT: Haileybury GW

AGAT WORK ORDER: 21T811247

WATER ANALYSIS REVIEWED BY: Nivine Basily, Inorganics Report Writer

DATE REPORTED: Oct 13, 2021

PAGES (INCLUDING COVER): 13

VERSION\*: 1

Should you require any information regarding this analysis please contact your client services representative at (905) 712-5100

\*Notes

Disclaimer:

- All work conducted herein has been done using accepted standard protocols, and generally accepted practices and methods. AGAT test methods may incorporate modifications from the specified reference methods to improve performance.
- All samples will be disposed of within 30 days after receipt unless a Long Term Storage Agreement is signed and returned. Some specialty analysis may be exempt, please contact your Client Project Manager for details.
- AGAT's liability in connection with any delay, performance or non-performance of these services is only to the Client and does not extend to any other third party. Unless expressly agreed otherwise in writing, AGAT's liability is limited to the actual cost of the specific analysis or analyses included in the services.
- This Certificate shall not be reproduced except in full, without the written approval of the laboratory.
- The test results reported herewith relate only to the samples as received by the laboratory.
- Application of guidelines is provided "as is" without warranty of any kind, either expressed or implied, including, but not limited to, warranties of merchantability, fitness for a particular purpose, or non-infringement. AGAT assumes no responsibility for any errors or omissions in the guidelines contained in this document.
- All reportable information as specified by ISO/IEC 17025:2017 is available from AGAT Laboratories upon request.



# AGAT Laboratories

## Certificate of Analysis

AGAT WORK ORDER: 21T811247

PROJECT: Haileybury GW

5835 COOPERS AVENUE  
MISSISSAUGA, ONTARIO  
CANADA L4Z 1Y2  
TEL (905)712-5100  
FAX (905)712-5122  
<http://www.agatlabs.com>

CLIENT NAME: WOOD CANADA LTD.

SAMPLING SITE:

ATTENTION TO: Emily Lemieux

SAMPLED BY:

### BOD5

DATE RECEIVED: 2021-10-05

DATE REPORTED: 2021-10-13

		SAMPLE DESCRIPTION:		TW-6	TW-8	TW-9	TW-13	TW-15	TW-16	HB GW DUP1	TW-10
		SAMPLE TYPE:		Water	Water	Water	Water	Water	Water	Water	Water
		DATE SAMPLED:		2021-10-02	2021-10-02	2021-10-02	2021-10-02	2021-10-02	2021-10-02	2021-10-02	2021-10-02
Parameter	Unit	G / S	RDL	3054603	3054739	3054740	3054741	3054742	3054743	3054744	3054745
Biochemical Oxygen Demand, Total	mg/L	2.00	<2.00	<2.00	19.0	18.0	5.00	<2.00	7.00	44	
		SAMPLE DESCRIPTION:		TW-14	RW-17	HB GW DUP2	MW21-01				
		SAMPLE TYPE:		Water	Water	Water	Water				
		DATE SAMPLED:		2021-10-02	2021-10-02	2021-10-02	2021-10-02				
Parameter	Unit	G / S	RDL	3054746	3054747	3054748	3054749				
Biochemical Oxygen Demand, Total	mg/L	2.00	<2.00	<2.00	<2.00	<2.00	<2.00				

Comments: RDL - Reported Detection Limit; G / S - Guideline / Standard

Analysis performed at AGAT Halifax (unless marked by \*)

Certified By:



*Nivine Basly*





# AGAT Laboratories

## Certificate of Analysis

AGAT WORK ORDER: 21T811247

PROJECT: Haileybury GW

5835 COOPERS AVENUE  
MISSISSAUGA, ONTARIO  
CANADA L4Z 1Y2  
TEL (905)712-5100  
FAX (905)712-5122  
<http://www.agatlabs.com>

CLIENT NAME: WOOD CANADA LTD.

ATTENTION TO: Emily Lemieux

SAMPLING SITE:

SAMPLED BY:

### Haileybury Groundwater Package

DATE RECEIVED: 2021-10-05

DATE REPORTED: 2021-10-13

SAMPLE DESCRIPTION:				TW-6		TW-8		TW-9		TW-13		TW-15	
SAMPLE TYPE:				Water		Water		Water		Water		Water	
DATE SAMPLED:				2021-10-02		2021-10-02		2021-10-02		2021-10-02		2021-10-02	
Parameter	Unit	G / S	RDL	3054603	3054739	RDL	3054740	RDL	3054741	RDL	3054742		
pH	pH Units		NA	7.00	7.60	NA	7.62	NA	7.11	NA	7.69		
Alkalinity (as CaCO3)	mg/L		5	168	104	5	845	5	643	5	256		
Electrical Conductivity	uS/cm		2	741	202	2	2490	2	1470	2	710		
Hardness (as CaCO3) (Calculated)	mg/L		0.5	295	93.1	0.5	698	0.5	333	0.5	220		
Total Dissolved Solids	mg/L		10	626	170	10	1370	10	716	10	462		
Fluoride	mg/L		0.05	<0.05	<0.05	0.05	<0.05	0.05	<0.05	0.05	<0.05		
Chloride	mg/L		0.10	36.2	0.84	0.49	224	0.12	88.8	0.10	30.1		
Nitrate as N	mg/L		0.05	12.7	<0.05	0.14	<0.14	0.05	<0.05	0.05	6.60		
Nitrite as N	mg/L		0.05	<0.05	<0.05	0.11	<0.11	0.05	<0.05	0.05	<0.05		
Sulphate	mg/L		0.10	130	3.58	0.38	185	0.10	<0.10	0.10	46.9		
Phosphate as P	mg/L		0.10	<0.10	<0.10	0.26	<0.26	0.10	<0.10	0.10	<0.10		
Ammonia as N	mg/L		0.02	<0.02	<0.02	0.4	54.8	0.4	46.1	0.02	1.75		
Total Kjeldahl Nitrogen	mg/L		0.10	0.56	0.12	0.11	58.6	0.11	49.5	0.10	2.52		
Organic Nitrogen	mg/L		0.10	0.56	0.12	0.10	3.80	0.10	3.40	0.10	0.77		
Dissolved Organic Carbon	mg/L		0.5	5.6	2.9	0.5	54.4	0.5	36.5	0.5	3.0		
Chemical Oxygen Demand	mg/L		5	9	<5	5	138	5	89	5	<5		
Phenols	mg/L		0.001	0.035	0.002	0.001	0.039	0.001	0.049	0.001	0.033		
Dissolved Calcium	mg/L		0.05	78.2	21.4	0.25	172	0.25	82.1	0.05	61.1		
Dissolved Magnesium	mg/L		0.05	24.1	9.63	0.25	65.3	0.25	31.2	0.05	16.3		
Dissolved Potassium	mg/L		0.50	9.98	<0.50	2.50	51.1	2.50	34.8	0.50	10.8		
Dissolved Sodium	mg/L		0.05	25.6	2.10	0.25	144	0.25	87.5	0.05	22.6		
Dissolved Aluminum	mg/L		0.004	0.018	0.012	0.004	0.021	0.004	0.079	0.004	0.010		
Dissolved Arsenic	mg/L		0.003	<0.003	<0.003	0.003	0.021	0.003	0.005	0.003	<0.003		
Dissolved Barium	mg/L		0.002	0.054	0.004	0.002	0.264	0.002	0.168	0.002	0.067		
Dissolved Beryllium	mg/L		0.001	<0.001	<0.001	0.001	<0.001	0.001	<0.001	0.001	<0.001		
Dissolved Bismuth	mg/L		0.002	<0.002	<0.002	0.002	<0.002	0.002	<0.002	0.002	<0.002		
Dissolved Boron	mg/L		0.010	0.582	0.014	0.010	1.94	0.010	0.674	0.010	0.498		
Dissolved Cadmium	mg/L		0.002	<0.002	<0.002	0.002	<0.002	0.002	<0.002	0.002	<0.002		
Dissolved Chromium	mg/L		0.003	<0.003	<0.003	0.003	0.009	0.003	0.008	0.003	<0.003		
Dissolved Cobalt	mg/L		0.001	0.007	<0.001	0.001	0.017	0.001	0.007	0.001	0.001		

Certified By:



*Nine Basily*



# AGAT Laboratories

## Certificate of Analysis

AGAT WORK ORDER: 21T811247

PROJECT: Haileybury GW

5835 COOPERS AVENUE  
MISSISSAUGA, ONTARIO  
CANADA L4Z 1Y2  
TEL (905)712-5100  
FAX (905)712-5122  
<http://www.agatlabs.com>

CLIENT NAME: WOOD CANADA LTD.

SAMPLING SITE:

ATTENTION TO: Emily Lemieux

SAMPLED BY:

### Haileybury Groundwater Package

DATE RECEIVED: 2021-10-05

DATE REPORTED: 2021-10-13

		SAMPLE DESCRIPTION:		TW-6		TW-8		TW-9		TW-13		TW-15	
		SAMPLE TYPE:		Water		Water		Water		Water		Water	
		DATE SAMPLED:		2021-10-02		2021-10-02		2021-10-02		2021-10-02		2021-10-02	
Parameter	Unit	G / S	RDL	3054603	3054739	RDL	3054740	RDL	3054741	RDL	3054742		
Dissolved Copper	mg/L		0.003	0.005	<0.003	0.003	<0.003	0.003	<0.003	0.003	0.005		
Dissolved Iron	mg/L		0.010	<0.010	0.313	0.010	22.4	0.010	35.0	0.010	<0.010		
Dissolved Lead	mg/L		0.001	<0.001	<0.001	0.001	<0.001	0.001	<0.001	0.001	<0.001		
Dissolved Manganese	mg/L		0.002	<0.002	0.137	0.002	3.72	0.002	3.08	0.002	0.212		
Dissolved Mercury	mg/L		0.0001	<0.0001	<0.0001	0.0001	<0.0001	0.0001	<0.0001	0.0001	<0.0001		
Dissolved Molybdenum	mg/L		0.002	<0.002	<0.002	0.002	<0.002	0.002	<0.002	0.002	<0.002		
Dissolved Nickel	mg/L		0.003	<0.003	<0.003	0.003	0.015	0.003	0.006	0.003	<0.003		
Dissolved Phosphorus	mg/L		0.050	<0.050	<0.050	0.050	0.113	0.050	<0.050	0.050	<0.050		
Dissolved Selenium	mg/L		0.004	<0.004	<0.004	0.004	<0.004	0.004	<0.004	0.004	<0.004		
Dissolved Silicon	mg/L		0.050	4.10	7.05	0.050	13.7	0.050	8.48	0.050	7.26		
Dissolved Silver	mg/L		0.002	<0.002	<0.002	0.002	<0.002	0.002	<0.002	0.002	<0.002		
Dissolved Strontium	mg/L		0.005	0.322	0.035	0.005	0.802	0.005	0.379	0.005	0.156		
Dissolved Thallium	mg/L		0.006	<0.006	<0.006	0.006	<0.006	0.006	<0.006	0.006	<0.006		
Dissolved Tin	mg/L		0.002	<0.002	<0.002	0.002	<0.002	0.002	<0.002	0.002	<0.002		
Dissolved Titanium	mg/L		0.002	<0.002	<0.002	0.002	0.003	0.002	0.004	0.002	<0.002		
Dissolved Uranium	mg/L		0.002	<0.002	<0.002	0.002	<0.002	0.002	<0.002	0.002	<0.002		
Dissolved Vanadium	mg/L		0.002	<0.002	<0.002	0.002	0.006	0.002	0.009	0.002	<0.002		
Dissolved Zinc	mg/L		0.005	<0.005	<0.005	0.005	<0.005	0.005	<0.005	0.005	<0.005		
% Difference/ Ion Balance (Calculated)	%		NA	4.85	5.51	NA	3.11	NA	2.38	NA	12.4		

Certified By:



*Nivine Basly*



## Certificate of Analysis

AGAT WORK ORDER: 21T811247

PROJECT: Haileybury GW

5835 COOPERS AVENUE  
MISSISSAUGA, ONTARIO  
CANADA L4Z 1Y2  
TEL (905)712-5100  
FAX (905)712-5122  
<http://www.agatlabs.com>

CLIENT NAME: WOOD CANADA LTD.

ATTENTION TO: Emily Lemieux

SAMPLING SITE:

SAMPLED BY:

### Haileybury Groundwater Package

DATE RECEIVED: 2021-10-05

DATE REPORTED: 2021-10-13

		SAMPLE DESCRIPTION:		TW-16	HB GW DUP1	TW-10	TW-14	RW-17	HB GW DUP2	MW21-01
		SAMPLE TYPE:		Water	Water	Water	Water	Water	Water	Water
		DATE SAMPLED:		2021-10-02	2021-10-02	2021-10-02	2021-10-02	2021-10-02	2021-10-02	2021-10-02
Parameter	Unit	G / S	RDL	3054743	3054744	3054745	3054746	3054747	3054748	3054749
pH	pH Units	NA		7.88	7.76	6.76	7.21	7.63	7.30	7.85
Alkalinity (as CaCO <sub>3</sub> )	mg/L	5		140	246	38	52	109	38	189
Electrical Conductivity	uS/cm	2		269	649	186	111	257	112	508
Hardness (as CaCO <sub>3</sub> ) (Calculated)	mg/L	0.5		136	251	47.0	36.6	58.8	36.4	209
Total Dissolved Solids	mg/L	10		180	454	174	104	168	90	356
Fluoride	mg/L	0.05		<0.05	<0.05	<0.05	<0.05	<0.05	<0.05	<0.05
Chloride	mg/L	0.10		0.31	25.8	35.0	6.92	9.81	7.85	14.9
Nitrate as N	mg/L	0.05		<0.05	6.28	0.12	1.08	0.44	1.05	6.28
Nitrite as N	mg/L	0.05		<0.05	0.20	<0.05	<0.05	<0.05	<0.05	<0.05
Sulphate	mg/L	0.10		2.71	33.6	4.32	2.61	5.06	2.68	28.5
Phosphate as P	mg/L	0.10		<0.10	<0.10	<0.10	<0.10	<0.10	<0.10	<0.10
Ammonia as N	mg/L	0.02		<0.02	1.36	<0.02	<0.02	<0.02	<0.02	<0.02
Total Kjeldahl Nitrogen	mg/L	0.10		<0.10	1.90	0.14	<0.10	1.01	0.15	0.33
Organic Nitrogen	mg/L	0.10		<0.10	0.54	0.14	<0.10	1.01	0.15	0.33
Dissolved Organic Carbon	mg/L	0.5		1.6	2.9	3.4	1.8	3.1	2.3	2.9
Chemical Oxygen Demand	mg/L	5		<5	<5	<5	<5	<5	<5	<5
Phenols	mg/L	0.001		0.004	0.029	0.002	<0.001	0.028	<0.001	0.048
Dissolved Calcium	mg/L	0.05		43.0	71.0	12.2	9.58	15.9	9.53	63.0
Dissolved Magnesium	mg/L	0.05		7.01	17.8	4.01	3.09	4.63	3.07	12.6
Dissolved Potassium	mg/L	0.50		<0.50	11.6	0.72	<0.50	<0.50	<0.50	4.57
Dissolved Sodium	mg/L	0.05		1.65	23.4	12.4	5.28	4.23	5.27	14.2
Dissolved Aluminum	mg/L	0.004		0.020	0.012	0.030	0.014	0.020	0.016	0.015
Dissolved Arsenic	mg/L	0.003		<0.003	<0.003	<0.003	<0.003	<0.003	<0.003	<0.003
Dissolved Barium	mg/L	0.002		0.007	0.074	0.007	0.002	0.005	0.002	0.038
Dissolved Beryllium	mg/L	0.001		<0.001	<0.001	<0.001	<0.001	<0.001	<0.001	<0.001
Dissolved Bismuth	mg/L	0.002		<0.002	<0.002	<0.002	<0.002	<0.002	<0.002	<0.002
Dissolved Boron	mg/L	0.010		0.038	0.537	0.030	0.023	0.017	0.013	0.232
Dissolved Cadmium	mg/L	0.002		<0.002	<0.002	<0.002	<0.002	<0.002	<0.002	<0.002
Dissolved Chromium	mg/L	0.003		<0.003	<0.003	<0.003	<0.003	<0.003	<0.003	<0.003
Dissolved Cobalt	mg/L	0.001		<0.001	0.002	<0.001	<0.001	<0.001	<0.001	0.003

Certified By:



*Emily Lemieux*



## Certificate of Analysis

AGAT WORK ORDER: 21T811247

PROJECT: Haileybury GW

5835 COOPERS AVENUE  
MISSISSAUGA, ONTARIO  
CANADA L4Z 1Y2  
TEL (905)712-5100  
FAX (905)712-5122  
<http://www.agatlabs.com>

CLIENT NAME: WOOD CANADA LTD.

SAMPLING SITE:

ATTENTION TO: Emily Lemieux

SAMPLED BY:

### Haileybury Groundwater Package

DATE RECEIVED: 2021-10-05

DATE REPORTED: 2021-10-13

		SAMPLE DESCRIPTION:		TW-16	HB GW DUP1	TW-10	TW-14	RW-17	HB GW DUP2	MW21-01
		SAMPLE TYPE:		Water	Water	Water	Water	Water	Water	Water
		DATE SAMPLED:		2021-10-02	2021-10-02	2021-10-02	2021-10-02	2021-10-02	2021-10-02	2021-10-02
Parameter	Unit	G / S	RDL	3054743	3054744	3054745	3054746	3054747	3054748	3054749
Dissolved Copper	mg/L		0.003	<0.003	0.006	<0.003	<0.003	<0.003	<0.003	0.005
Dissolved Iron	mg/L		0.010	<0.010	<0.010	<0.010	<0.010	<0.010	<0.010	<0.010
Dissolved Lead	mg/L		0.001	<0.001	<0.001	<0.001	<0.001	<0.001	<0.001	<0.001
Dissolved Manganese	mg/L		0.002	<0.002	0.256	0.019	<0.002	0.004	<0.002	0.094
Dissolved Mercury	mg/L		0.0001	<0.0001	<0.0001	<0.0001	<0.0001	<0.0001	<0.0001	<0.0001
Dissolved Molybdenum	mg/L		0.002	<0.002	<0.002	<0.002	<0.002	<0.002	<0.002	<0.002
Dissolved Nickel	mg/L		0.003	<0.003	<0.003	0.030	<0.003	<0.003	<0.003	0.006
Dissolved Phosphorus	mg/L		0.050	<0.050	<0.050	<0.050	<0.050	<0.050	<0.050	<0.050
Dissolved Selenium	mg/L		0.004	<0.004	<0.004	<0.004	<0.004	<0.004	<0.004	<0.004
Dissolved Silicon	mg/L		0.050	5.76	7.39	4.69	5.66	4.25	5.07	5.74
Dissolved Silver	mg/L		0.002	<0.002	<0.002	<0.002	<0.002	<0.002	<0.002	<0.002
Dissolved Strontium	mg/L		0.005	0.050	0.167	0.045	0.027	0.045	0.025	0.118
Dissolved Thallium	mg/L		0.006	<0.006	<0.006	<0.006	<0.006	<0.006	<0.006	<0.006
Dissolved Tin	mg/L		0.002	<0.002	<0.002	<0.002	<0.002	<0.002	<0.002	<0.002
Dissolved Titanium	mg/L		0.002	<0.002	<0.002	<0.002	<0.002	<0.002	<0.002	<0.002
Dissolved Uranium	mg/L		0.002	<0.002	<0.002	<0.002	<0.002	<0.002	<0.002	<0.002
Dissolved Vanadium	mg/L		0.002	<0.002	<0.002	<0.002	<0.002	<0.002	<0.002	<0.002
Dissolved Zinc	mg/L		0.005	<0.005	<0.005	<0.005	<0.005	<0.005	<0.005	<0.005
% Difference/ Ion Balance (Calculated)	%		NA	1.22	2.95	10.5	17.4	31.3	7.49	3.20

Comments: RDL - Reported Detection Limit; G / S - Guideline / Standard

3054603-3054749 Metals analysis completed on a filtered sample.

Dilution required, RDL has been increased accordingly.

Analysis performed at AGAT Toronto (unless marked by \*)

Certified By:



*Nivine Basly*



## Quality Assurance

CLIENT NAME: WOOD CANADA LTD.

PROJECT: Haileybury GW

SAMPLING SITE:

AGAT WORK ORDER: 21T811247

ATTENTION TO: Emily Lemieux

SAMPLED BY:

Water Analysis															
RPT Date: Oct 13, 2021			DUPLICATE			Method Blank	REFERENCE MATERIAL			METHOD BLANK SPIKE			MATRIX SPIKE		
PARAMETER	Batch	Sample Id	Dup #1	Dup #2	RPD		Measured Value	Acceptable Limits		Recovery	Acceptable Limits		Recovery	Acceptable Limits	
								Lower	Upper		Lower	Upper		Lower	Upper

### Haileybury Groundwater Package

pH	3055418		7.91	8.02	1.4%	NA	103%	90%	110%						
Alkalinity (as CaCO <sub>3</sub> )	3055418		210	213	1.4%	< 5	86%	80%	120%						
Electrical Conductivity	3055418		574	575	0.2%	< 2	101%	80%	120%						
Total Dissolved Solids	3070856		1750	1710	2.3%	< 10	106%	80%	120%						
Fluoride	3054740	3054740	<0.05	<0.05	NA	< 0.05	102%	70%	130%	93%	80%	120%	106%	70%	130%
Chloride	3054740	3054740	224	228	1.8%	< 0.10	95%	70%	130%	105%	80%	120%	109%	70%	130%
Nitrate as N	3054740	3054740	<0.14	<0.14	NA	< 0.05	101%	70%	130%	106%	80%	120%	108%	70%	130%
Nitrite as N	3054740	3054740	<0.11	<0.11	NA	< 0.05	101%	70%	130%	109%	80%	120%	111%	70%	130%
Sulphate	3054740	3054740	185	186	0.5%	< 0.10	101%	70%	130%	102%	80%	120%	102%	70%	130%
Phosphate as P	3054740	3054740	<0.26	<0.26	NA	< 0.10	99%	70%	130%	95%	80%	120%	95%	70%	130%
Ammonia as N	3055419		<0.02	<0.02	NA	< 0.02	102%	70%	130%	99%	80%	120%	109%	70%	130%
Total Kjeldahl Nitrogen	3055430		<0.10	0.11	NA	< 0.10	99%	70%	130%	100%	80%	120%	98%	70%	130%
Dissolved Organic Carbon	3055433		3.4	3.6	5.7%	< 0.5	96%	90%	110%	103%	90%	110%	96%	80%	120%
Chemical Oxygen Demand	3054257		12	12	NA	< 5	99%	90%	110%	95%	90%	110%	89%	70%	130%
Phenols	3058236		<0.001	<0.001	NA	< 0.001	100%	90%	110%	98%	90%	110%	101%	80%	120%
Dissolved Calcium	3054603	3054603	78.2	78.3	0.1%	< 0.05	93%	70%	130%	93%	80%	120%	94%	70%	130%
Dissolved Magnesium	3054603	3054603	24.1	24.2	0.4%	< 0.05	97%	70%	130%	96%	80%	120%	97%	70%	130%
Dissolved Potassium	3054603	3054603	9.98	10.1	1.2%	< 0.50	94%	70%	130%	94%	80%	120%	96%	70%	130%
Dissolved Sodium	3054603	3054603	25.6	25.7	0.4%	< 0.05	92%	70%	130%	92%	80%	120%	96%	70%	130%
Dissolved Aluminum	3054603	3054603	0.018	0.017	NA	< 0.004	103%	70%	130%	109%	80%	120%	101%	70%	130%
Dissolved Arsenic	3054603	3054603	<0.003	<0.003	NA	< 0.003	100%	70%	130%	110%	80%	120%	113%	70%	130%
Dissolved Barium	3054603	3054603	0.054	0.052	3.8%	< 0.002	99%	70%	130%	99%	80%	120%	95%	70%	130%
Dissolved Beryllium	3054603	3054603	<0.001	<0.001	NA	< 0.001	111%	70%	130%	120%	80%	120%	111%	70%	130%
Dissolved Bismuth	3054603	3054603	<0.002	<0.002	NA	< 0.002	99%	70%	130%	107%	80%	120%	99%	70%	130%
Dissolved Boron	3054603	3054603	0.582	0.579	0.5%	< 0.010	100%	70%	130%	105%	80%	120%	93%	70%	130%
Dissolved Cadmium	3054603	3054603	<0.002	<0.002	NA	< 0.002	97%	70%	130%	105%	80%	120%	110%	70%	130%
Dissolved Chromium	3054603	3054603	<0.003	<0.003	NA	< 0.003	100%	70%	130%	100%	80%	120%	102%	70%	130%
Dissolved Cobalt	3054603	3054603	0.007	0.007	0.0%	< 0.001	96%	70%	130%	103%	80%	120%	101%	70%	130%
Dissolved Copper	3054603	3054603	0.005	0.005	NA	< 0.003	99%	70%	130%	106%	80%	120%	101%	70%	130%
Dissolved Iron	3054603	3054603	<0.010	<0.010	NA	< 0.010	102%	70%	130%	101%	80%	120%	93%	70%	130%
Dissolved Lead	3054603	3054603	<0.001	<0.001	NA	< 0.001	99%	70%	130%	106%	80%	120%	98%	70%	130%
Dissolved Manganese	3054603	3054603	<0.002	<0.002	NA	< 0.002	95%	70%	130%	100%	80%	120%	97%	70%	130%
Dissolved Mercury	3054603	3054603	<0.0001	<0.0001	NA	< 0.0001	103%	70%	130%	101%	80%	120%	94%	70%	130%
Dissolved Molybdenum	3054603	3054603	<0.002	<0.002	NA	< 0.002	98%	70%	130%	104%	80%	120%	103%	70%	130%
Dissolved Nickel	3054603	3054603	<0.003	<0.003	NA	< 0.003	102%	70%	130%	107%	80%	120%	103%	70%	130%
Dissolved Phosphorus	3054603	3054603	<0.050	<0.050	NA	< 0.050	103%	70%	130%	108%	80%	120%	108%	70%	130%
Dissolved Selenium	3054603	3054603	<0.004	<0.004	NA	< 0.004	99%	70%	130%	110%	80%	120%	111%	70%	130%
Dissolved Silicon	3054603	3054603	4.10	4.18	1.9%	< 0.050	100%	70%	130%	104%	80%	120%	107%	70%	130%
Dissolved Silver	3054603	3054603	<0.002	<0.002	NA	< 0.002	100%	70%	130%	105%	80%	120%	104%	70%	130%

## Quality Assurance

CLIENT NAME: WOOD CANADA LTD.

PROJECT: Haileybury GW

SAMPLING SITE:

AGAT WORK ORDER: 21T811247

ATTENTION TO: Emily Lemieux

SAMPLED BY:

### Water Analysis (Continued)

RPT Date: Oct 13, 2021			DUPLICATE				REFERENCE MATERIAL			METHOD BLANK SPIKE			MATRIX SPIKE		
PARAMETER	Batch	Sample Id	Dup #1	Dup #2	RPD	Method Blank	Measured Value	Acceptable Limits		Recovery	Acceptable Limits		Recovery	Acceptable Limits	
								Lower	Upper		Lower	Upper		Lower	Upper
Dissolved Strontium	3054603	3054603	0.322	0.314	2.5%	< 0.005	94%	70%	130%	102%	80%	120%	99%	70%	130%
Dissolved Thallium	3054603	3054603	<0.006	<0.006	NA	< 0.006	101%	70%	130%	110%	80%	120%	104%	70%	130%
Dissolved Tin	3054603	3054603	<0.002	<0.002	NA	< 0.002	101%	70%	130%	102%	80%	120%	103%	70%	130%
Dissolved Titanium	3054603	3054603	<0.002	<0.002	NA	< 0.002	97%	70%	130%	104%	80%	120%	101%	70%	130%
Dissolved Uranium	3054603	3054603	<0.002	<0.002	NA	< 0.002	99%	70%	130%	104%	80%	120%	99%	70%	130%
Dissolved Vanadium	3054603	3054603	<0.002	<0.002	NA	< 0.002	92%	70%	130%	97%	80%	120%	95%	70%	130%
Dissolved Zinc	3054603	3054603	<0.005	<0.005	NA	< 0.005	100%	70%	130%	107%	80%	120%	108%	70%	130%

Comments: NA signifies Not Applicable.

Duplicate NA: results are under 5X the RDL and will not be calculated.

#### Haileybury Groundwater Package

pH	3054740	3054740	7.62	7.58	0.5%	NA	102%	90%	110%						
Alkalinity (as CaCO <sub>3</sub> )	3054740	3054740	845	870	2.9%	< 5	87%	80%	120%						
Electrical Conductivity	3054740	3054740	2490	2470	0.8%	< 2	103%	80%	120%						
Total Dissolved Solids	3054742	3054742	<10	<10	NA	< 10	102%	80%	120%						
Ammonia as N	3054740	3054740	54.8	54.5	0.5%	< 0.02	103%	70%	130%	99%	80%	120%	NA	70%	130%
Phenols	3054746	3054746	<0.001	<0.001	NA	< 0.001	96%	90%	110%	99%	90%	110%	103%	80%	120%

Comments: NA signifies Not Applicable.

Duplicate NA: results are under 5X the RDL and will not be calculated.

Matrix spike NA: Spike level &lt; native concentration. Matrix spike acceptance limits do not apply and are not calculated.

#### BOD5

Biochemical Oxygen Demand, Total	3050838		37.0	38.0	2.7%	< 2	108%	70%	130%						
----------------------------------	---------	--	------	------	------	-----	------	-----	------	--	--	--	--	--	--

Certified By:


*Nivine Basily*

## Method Summary

CLIENT NAME: WOOD CANADA LTD.

PROJECT: Haileybury GW

SAMPLING SITE:

AGAT WORK ORDER: 21T811247

ATTENTION TO: Emily Lemieux

SAMPLED BY:

PARAMETER	AGAT S.O.P	LITERATURE REFERENCE	ANALYTICAL TECHNIQUE
Water Analysis			
Biochemical Oxygen Demand, Total	INOR-121-6023	SM 5210 B	INCUBATOR
pH	INOR-93-6000	modified from SM 4500-H+ B	PC TITRATE
Alkalinity (as CaCO <sub>3</sub> )	INOR-93-6000	Modified from SM 2320 B	PC TITRATE
Electrical Conductivity	INOR-93-6000	SM 2510 B	PC TITRATE
Hardness (as CaCO <sub>3</sub> ) (Calculated)	MET-93-6105	modified from EPA SW-846 6010C & 200.7 & SM 2340 B	CALCULATION
Total Dissolved Solids	INOR-93-6028	modified from EPA 1684, ON MOECC E3139, SM 2540C, D	BALANCE
Fluoride	INOR-93-6004	modified from SM 4110 B	ION CHROMATOGRAPH
Chloride	INOR-93-6004	modified from SM 4110 B	ION CHROMATOGRAPH
Nitrate as N	INOR-93-6004	modified from SM 4110 B	ION CHROMATOGRAPH
Nitrite as N	INOR-93-6004	SM 4110 B	ION CHROMATOGRAPH
Sulphate	INOR-93-6004	modified from SM 4110 B	ION CHROMATOGRAPH
Phosphate as P	INOR-93-6004	modified from SM 4110 B	ION CHROMATOGRAPH
Ammonia as N	INOR-93-6059	modified from SM 4500-NH <sub>3</sub> H	LACHAT FIA
Total Kjeldahl Nitrogen	INOR-93-6048	modified from EPA 351.2 and SM 4500-NORG D	LACHAT FIA
Organic Nitrogen		SM 4500-Norg A	CALCULATION
Dissolved Organic Carbon	INOR-93-6049	modified from SM 5310 B	SHIMADZU CARBON ANALYZER
Chemical Oxygen Demand	INOR-93-6042	modified from SM 5220 A and SM 5220 D	SPECTROPHOTOMETER
Phenols	INOR-93-6072	modified from SM 5530 D	LACHAT FIA
Dissolved Calcium	MET-93-6105	modified from EPA 6010D	ICP/OES
Dissolved Magnesium	MET-93-6105	modified from EPA 6010D	ICP/OES
Dissolved Potassium	MET-93-6105	modified from EPA 6010D	ICP/OES
Dissolved Sodium	MET-93-6105	modified from EPA 6010D	ICP/OES
Dissolved Aluminum	MET-93-6103	modified from EPA 200.8 and EPA 3005A	ICP-MS
Dissolved Arsenic	MET-93-6103	modified from EPA 200.8 and EPA 3005A	ICP-MS
Dissolved Barium	MET-93-6103	modified from EPA 200.8 and EPA 3005A	ICP-MS
Dissolved Beryllium	MET-93-6103	modified from EPA 200.8 and EPA 3005A	ICP-MS
Dissolved Bismuth	MET-93-6103	modified from EPA 200.8 and EPA 3005A	ICP-MS
Dissolved Boron	MET-93-6103	modified from EPA 200.8 and EPA 3005A	ICP-MS
Dissolved Cadmium	MET-93-6103	modified from EPA 200.8 and EPA 3005A	ICP-MS
Dissolved Chromium	MET-93-6103	modified from EPA 200.8 and EPA 3005A	ICP-MS
Dissolved Cobalt	MET-93-6103	modified from EPA 200.8 and EPA 3005A	ICP-MS
Dissolved Copper	MET-93-6103	modified from EPA 200.8 and EPA 3005A	ICP-MS
Dissolved Iron	MET-93-6103	modified from EPA 200.8 and EPA 3005A	ICP-MS
Dissolved Lead	MET-93-6103	modified from EPA 200.8 and EPA 3005A	ICP-MS
Dissolved Manganese	MET-93-6103	modified from EPA 200.8 and EPA 3005A	ICP-MS

## Method Summary

CLIENT NAME: WOOD CANADA LTD.

PROJECT: Haileybury GW

SAMPLING SITE:

AGAT WORK ORDER: 21T811247

ATTENTION TO: Emily Lemieux

SAMPLED BY:

PARAMETER	AGAT S.O.P	LITERATURE REFERENCE	ANALYTICAL TECHNIQUE
Dissolved Mercury	MET-93-6100	modified from EPA 245.2 and SM 3112 B	CVAAS
Dissolved Molybdenum	MET-93-6103	modified from EPA 200.8 and EPA 3005A	ICP-MS
Dissolved Nickel	MET-93-6103	modified from EPA 200.8 and EPA 3005A	ICP-MS
Dissolved Phosphorus	MET-93-6103	modified from EPA 200.8 and EPA 3005A	ICP-MS
Dissolved Selenium	MET-93-6103	modified from EPA 200.8 and EPA 3005A	ICP-MS
Dissolved Silicon	MET-93-6103	modified from EPA 200.8 and EPA 3005A	ICP-MS
Dissolved Silver	MET-93-6103	modified from EPA 200.8 and EPA 3005A	ICP-MS
Dissolved Strontium	MET-93-6103	modified from EPA 200.8 and EPA 3005A	ICP-MS
Dissolved Thallium	MET-93-6103	modified from EPA 200.8 and EPA 3005A	ICP-MS
Dissolved Tin	MET-93-6103	modified from EPA 200.8 and EPA 3005A	ICP-MS
Dissolved Titanium	MET-93-6103	modified from EPA 200.8 and EPA 3005A	ICP-MS
Dissolved Uranium	MET-93-6103	modified from EPA 200.8 and EPA 3005A	ICP-MS
Dissolved Vanadium	MET-93-6103	modified from EPA 200.8 and EPA 3005A	ICP-MS
Dissolved Zinc	MET-93-6103	modified from EPA 200.8 and EPA 3005A	ICP-MS
% Difference/ Ion Balance (Calculated)		SM 1030 E	CALCULATION









## Sample Temperature Log

Client: \_\_\_\_\_

COC# or Work Order #: \_\_\_\_\_

# of Coolers: \_\_\_\_\_

# of Submissions: \_\_\_\_\_

### Arrival Temperatures - Branch/Driver

Cooler #1: \_\_\_\_\_ / \_\_\_\_\_ / \_\_\_\_\_

Cooler #2: \_\_\_\_\_ / \_\_\_\_\_ / \_\_\_\_\_

Cooler #3: \_\_\_\_\_ / \_\_\_\_\_ / \_\_\_\_\_

Cooler #4: \_\_\_\_\_ / \_\_\_\_\_ / \_\_\_\_\_

Cooler #5: \_\_\_\_\_ / \_\_\_\_\_ / \_\_\_\_\_

Cooler #6: \_\_\_\_\_ / \_\_\_\_\_ / \_\_\_\_\_

Cooler #7: \_\_\_\_\_ / \_\_\_\_\_ / \_\_\_\_\_

Cooler #8: \_\_\_\_\_ / \_\_\_\_\_ / \_\_\_\_\_

Cooler #9: \_\_\_\_\_ / \_\_\_\_\_ / \_\_\_\_\_

Cooler #10: \_\_\_\_\_ / \_\_\_\_\_ / \_\_\_\_\_

IR Gun ID: \_\_\_\_\_

Taken By: \_\_\_\_\_

Date (yyyy/mm/dd): \_\_\_\_\_ Time: \_\_\_\_\_:\_\_\_\_\_ AM / PM

### Arrival Temperatures - Laboratory

Cooler #1: 3.8 / 4.4 / 4.7

Cooler #2: 7.4 / 7.6 / 8.1

Cooler #3: 5.6 / 6.3 / 6.4

Cooler #4: \_\_\_\_\_ / \_\_\_\_\_ / \_\_\_\_\_

Cooler #5: \_\_\_\_\_ / \_\_\_\_\_ / \_\_\_\_\_

Cooler #6: \_\_\_\_\_ / \_\_\_\_\_ / \_\_\_\_\_

Cooler #7: \_\_\_\_\_ / \_\_\_\_\_ / \_\_\_\_\_

Cooler #8: \_\_\_\_\_ / \_\_\_\_\_ / \_\_\_\_\_

Cooler #9: \_\_\_\_\_ / \_\_\_\_\_ / \_\_\_\_\_

Cooler #10: \_\_\_\_\_ / \_\_\_\_\_ / \_\_\_\_\_

IR Gun ID: \_\_\_\_\_

Taken By: Dave Eastman

Date (yyyy/mm/dd): 2021/10/05 Time: 10:20 AM / PM

Instructions for use of this form: 1) complete all fields of info including total # of coolers and # of submissions rec'd, 2) photocopy and place in each submission prior to giving a WO#, 3) Proceed as normal, write the WO# and scan ( please make sure to scan along with the COC)

CLIENT NAME: WOOD CANADA LTD.  
131 FIELDING ROAD  
LIVELY, ON P3Y1L7  
(705) 682-2632

ATTENTION TO: Emily Lemieux

PROJECT: Haileybury SW

AGAT WORK ORDER: 21T811251

WATER ANALYSIS REVIEWED BY: Yris Verastegui, Report Reviewer

DATE REPORTED: Oct 13, 2021

PAGES (INCLUDING COVER): 8

VERSION\*: 1

Should you require any information regarding this analysis please contact your client services representative at (905) 712-5100

\*Notes

Disclaimer:

- All work conducted herein has been done using accepted standard protocols, and generally accepted practices and methods. AGAT test methods may incorporate modifications from the specified reference methods to improve performance.
- All samples will be disposed of within 30 days after receipt unless a Long Term Storage Agreement is signed and returned. Some specialty analysis may be exempt, please contact your Client Project Manager for details.
- AGAT's liability in connection with any delay, performance or non-performance of these services is only to the Client and does not extend to any other third party. Unless expressly agreed otherwise in writing, AGAT's liability is limited to the actual cost of the specific analysis or analyses included in the services.
- This Certificate shall not be reproduced except in full, without the written approval of the laboratory.
- The test results reported herewith relate only to the samples as received by the laboratory.
- Application of guidelines is provided "as is" without warranty of any kind, either expressed or implied, including, but not limited to, warranties of merchantability, fitness for a particular purpose, or non-infringement. AGAT assumes no responsibility for any errors or omissions in the guidelines contained in this document.
- All reportable information as specified by ISO/IEC 17025:2017 is available from AGAT Laboratories upon request.



# AGAT Laboratories

## Certificate of Analysis

AGAT WORK ORDER: 21T811251

PROJECT: Haileybury SW

5835 COOPERS AVENUE  
MISSISSAUGA, ONTARIO  
CANADA L4Z 1Y2  
TEL (905)712-5100  
FAX (905)712-5122  
<http://www.agatlabs.com>

CLIENT NAME: WOOD CANADA LTD.

SAMPLING SITE:

ATTENTION TO: Emily Lemieux

SAMPLED BY:

### Haileybury Surface Water Package

DATE RECEIVED: 2021-10-05

DATE REPORTED: 2021-10-13

		SAMPLE DESCRIPTION:		SW-3	SW-4	SW-5	BH SW DUP
		SAMPLE TYPE:		Water	Water	Water	Water
		DATE SAMPLED:		2021-10-03	2021-10-03	2021-10-03	2021-10-03
Parameter	Unit	G / S	RDL	3054083	3054096	3054097	3054098
pH	pH Units		NA	7.83	7.83	7.04	7.77
Alkalinity (as CaCO <sub>3</sub> )	mg/L		5	99	97	23	98
Electrical Conductivity	uS/cm		2	446	431	49	444
Hardness (as CaCO <sub>3</sub> ) (Calculated)	mg/L		0.5	112	103	20.3	116
Total Dissolved Solids	mg/L		10	250	242	58	246
Total Suspended Solids	mg/L		10	<10	<10	<10	<10
Chloride	mg/L		0.10	74.7	73.2	3.12	74.8
Sulphate	mg/L		0.10	4.98	4.82	0.18	4.98
Ammonia as N	mg/L		0.02	<0.02	<0.02	0.04	<0.02
Dissolved Organic Carbon	mg/L		0.5	8.6	7.1	10.2	7.3
Chemical Oxygen Demand	mg/L		5	13	<5	18	14
Phenols	mg/L		0.001	0.002	0.001	<0.001	<0.001
Turbidity	NTU		0.5	1.3	7.3	2.3	1.1
Total Calcium	mg/L		0.16	31.8	29.0	5.46	33.0
Total Magnesium	mg/L		0.17	7.99	7.31	1.63	8.26
Total Potassium	mg/L		0.58	0.95	0.94	<0.58	0.97
Total Sodium	mg/L		0.22	44.2	39.9	1.70	46.1
Aluminum (dissolved)	mg/L		0.004	0.005	0.006	0.021	0.005
Total Arsenic	mg/L		0.003	<0.003	<0.003	<0.003	<0.003
Total Barium	mg/L		0.002	<0.002	0.015	0.006	0.016
Total Beryllium	mg/L		0.001	<0.001	<0.001	<0.001	<0.001
Total Bismuth	mg/L		0.002	<0.002	<0.002	<0.002	<0.002
Total Boron	mg/L		0.010	<0.010	0.012	<0.010	<0.010
Total Cadmium	mg/L		0.0001	<0.0001	<0.0001	<0.0001	<0.0001
Total Chromium	mg/L		0.003	<0.003	<0.003	<0.003	<0.003
Total Cobalt	mg/L		0.0005	<0.0005	<0.0005	<0.0005	<0.0005
Total Copper	mg/L		0.002	<0.002	0.004	<0.002	<0.002
Total Iron	mg/L		0.010	0.276	0.079	1.18	0.127
Total Lead	mg/L		0.001	<0.001	<0.001	<0.001	<0.001
Total Manganese	mg/L		0.002	0.063	0.009	0.027	0.020

Certified By:

*Iris Veraestegui*



**AGAT** Laboratories

# Certificate of Analysis

AGAT WORK ORDER: 21T811251

PROJECT: Haileybury SW

5835 COOPERS AVENUE  
MISSISSAUGA, ONTARIO  
CANADA L4Z 1Y2  
TEL (905)712-5100  
FAX (905)712-5122  
<http://www.agatlabs.com>

CLIENT NAME: WOOD CANADA LTD.

ATTENTION TO: Emily Lemieux

SAMPLING SITE:

SAMPLED BY:

## Haileybury Surface Water Package

DATE RECEIVED: 2021-10-05

DATE REPORTED: 2021-10-13

		SAMPLE DESCRIPTION:		SW-3	SW-4	SW-5	BH SW DUP
		SAMPLE TYPE:		Water	Water	Water	Water
		DATE SAMPLED:		2021-10-03	2021-10-03	2021-10-03	2021-10-03
Parameter	Unit	G / S	RDL	3054083	3054096	3054097	3054098
Total Molybdenum	mg/L		0.002	<0.002	<0.002	<0.002	<0.002
Total Nickel	mg/L		0.003	<0.003	<0.003	<0.003	<0.003
Total Phosphorus	mg/L		0.10	<0.10	<0.10	<0.10	<0.10
Total Selenium	mg/L		0.002	<0.002	<0.002	<0.002	<0.002
Total Silicon	mg/L		0.100	0.307	1.74	1.63	1.95
Total Silver	mg/L		0.0001	<0.0001	<0.0001	<0.0001	<0.0001
Total Strontium	mg/L		0.005	0.071	0.067	0.030	0.072
Total Sulphur	mg/L		0.050	1.90	1.72	0.318	1.79
Total Thallium	mg/L		0.0003	<0.0003	<0.0003	<0.0003	<0.0003
Total Tin	mg/L		0.002	<0.002	<0.002	<0.002	<0.002
Total Titanium	mg/L		0.010	<0.010	<0.010	<0.010	<0.010
Total Uranium	mg/L		0.0005	<0.0005	<0.0005	<0.0005	<0.0005
Total Vanadium	mg/L		0.002	<0.002	<0.002	<0.002	<0.002
Total Zinc	mg/L		0.020	<0.020	<0.020	<0.020	<0.020
Lab Filtration Aluminum Dissolved				Y	Y	Y	Y
Lab Filtration DOC				2021/10/6	2021/10/6	2021/10/6	2021/10/6

Comments: RDL - Reported Detection Limit; G / S - Guideline / Standard

3054083-3054098 Dilution required, RDL has been increased accordingly.

Analysis performed at AGAT Toronto (unless marked by \*)

Certified By:

*Iris Veraistegui*



## Quality Assurance

CLIENT NAME: WOOD CANADA LTD.

PROJECT: Haileybury SW

SAMPLING SITE:

AGAT WORK ORDER: 21T811251

ATTENTION TO: Emily Lemieux

SAMPLED BY:

Water Analysis															
RPT Date: Oct 13, 2021			DUPLICATE			Method Blank	REFERENCE MATERIAL			METHOD BLANK SPIKE			MATRIX SPIKE		
PARAMETER	Batch	Sample Id	Dup #1	Dup #2	RPD		Measured Value	Acceptable Limits		Recovery	Acceptable Limits		Recovery	Acceptable Limits	
								Lower	Upper		Lower	Upper		Lower	Upper

### Haileybury Surface Water Package

pH	3054740		7.62	7.58	0.5%	NA	102%	90%	110%						
Alkalinity (as CaCO <sub>3</sub> )	3054740		845	870	2.9%	< 5	87%	80%	120%						
Electrical Conductivity	3054740		2490	2470	0.8%	< 2	103%	80%	120%						
Total Dissolved Solids	3056893		436	438	0.5%	< 10	98%	80%	120%						
Total Suspended Solids	3046107		<10	<10	NA	< 10	102%	80%	120%						
Chloride	3054740		224	228	1.8%	< 0.10	95%	70%	130%	105%	80%	120%	109%	70%	130%
Sulphate	3054740		185	186	0.5%	< 0.10	101%	70%	130%	102%	80%	120%	102%	70%	130%
Ammonia as N	3054740		54.8	54.5	0.5%	< 0.02	103%	70%	130%	99%	80%	120%	NA	70%	130%
Dissolved Organic Carbon	3064197		4.4	4.5	2.2%	< 0.5	91%	90%	110%	102%	90%	110%	NA	80%	120%
Chemical Oxygen Demand	3054257		12	12	NA	< 5	99%	90%	110%	95%	90%	110%	89%	70%	130%
Phenols	3058236		<0.001	<0.001	NA	< 0.001	100%	90%	110%	98%	90%	110%	101%	80%	120%
Turbidity	3054083	3054083	1.3	1.4	NA	< 0.5	100%	80%	120%						
Total Calcium	3054083	3054083	31.8	32.4	1.9%	< 0.10	100%	70%	130%	102%	80%	120%	101%	70%	130%
Total Magnesium	3054083	3054083	7.99	8.18	2.4%	< 0.10	105%	70%	130%	107%	80%	120%	104%	70%	130%
Total Potassium	3054083	3054083	0.95	0.97	NA	< 0.50	103%	70%	130%	106%	80%	120%	104%	70%	130%
Total Sodium	3054083	3054083	44.2	45.5	2.9%	< 0.10	100%	70%	130%	101%	80%	120%	102%	70%	130%
Aluminum (dissolved)	3069932		0.024	0.024	0.0%	< 0.004	108%	70%	130%	112%	80%	120%	104%	70%	130%
Total Arsenic	3054083	3054083	<0.003	<0.003	NA	< 0.003	101%	70%	130%	109%	80%	120%	120%	70%	130%
Total Barium	3054083	3054083	<0.002	0.017	NA	< 0.002	100%	70%	130%	102%	80%	120%	108%	70%	130%
Total Beryllium	3054083	3054083	<0.001	<0.001	NA	< 0.001	108%	70%	130%	110%	80%	120%	116%	70%	130%
Total Bismuth	3054083	3054083	<0.002	<0.002	NA	< 0.002	103%	70%	130%	111%	80%	120%	113%	70%	130%
Total Boron	3054083	3054083	<0.010	0.011	NA	< 0.010	105%	70%	130%	107%	80%	120%	111%	70%	130%
Total Cadmium	3054083	3054083	<0.0001	<0.0001	NA	< 0.0001	98%	70%	130%	103%	80%	120%	112%	70%	130%
Total Chromium	3054083	3054083	<0.003	<0.003	NA	< 0.003	100%	70%	130%	99%	80%	120%	105%	70%	130%
Total Cobalt	3054083	3054083	<0.0005	<0.0005	NA	< 0.0005	96%	70%	130%	102%	80%	120%	112%	70%	130%
Total Copper	3054083	3054083	<0.002	<0.002	NA	< 0.002	101%	70%	130%	106%	80%	120%	115%	70%	130%
Total Iron	3054083	3054083	0.276	0.318	14.1%	< 0.010	102%	70%	130%	98%	80%	120%	108%	70%	130%
Total Lead	3054083	3054083	<0.001	<0.001	NA	< 0.001	97%	70%	130%	104%	80%	120%	107%	70%	130%
Total Manganese	3054083	3054083	0.063	0.068	7.6%	< 0.002	99%	70%	130%	100%	80%	120%	104%	70%	130%
Total Molybdenum	3054083	3054083	<0.002	<0.002	NA	< 0.002	97%	70%	130%	102%	80%	120%	113%	70%	130%
Total Nickel	3054083	3054083	<0.003	<0.003	NA	< 0.003	104%	70%	130%	106%	80%	120%	117%	70%	130%
Total Phosphorus	3054083	3054083	<0.10	<0.10	NA	< 0.10	107%	70%	130%	110%	80%	120%	122%	70%	130%
Total Selenium	3054083	3054083	<0.002	<0.002	NA	< 0.002	100%	70%	130%	109%	80%	120%	121%	70%	130%
Total Silicon	3054083	3054083	0.307	0.315	NA	< 0.100	110%	70%	130%	91%	80%	120%	110%	70%	130%
Total Silver	3054083	3054083	<0.0001	<0.0001	NA	< 0.0001	100%	70%	130%	107%	80%	120%	105%	70%	130%
Total Strontium	3054083	3054083	0.071	0.072	1.4%	< 0.005	97%	70%	130%	102%	80%	120%	113%	70%	130%
Total Sulphur	3054083	3054083	1.90	1.88	1.1%	< 0.050	104%	70%	130%	103%	80%	120%	105%	70%	130%
Total Thallium	3054083	3054083	<0.0003	<0.0003	NA	< 0.0003	102%	70%	130%	109%	80%	120%	111%	70%	130%
Total Tin	3054083	3054083	<0.002	<0.002	NA	< 0.002	97%	70%	130%	100%	80%	120%	107%	70%	130%



## Quality Assurance

CLIENT NAME: WOOD CANADA LTD.

PROJECT: Haileybury SW

SAMPLING SITE:

AGAT WORK ORDER: 21T811251

ATTENTION TO: Emily Lemieux

SAMPLED BY:

### Water Analysis (Continued)

RPT Date: Oct 13, 2021			DUPLICATE				REFERENCE MATERIAL			METHOD BLANK SPIKE			MATRIX SPIKE		
PARAMETER	Batch	Sample Id	Dup #1	Dup #2	RPD	Method Blank	Measured Value	Acceptable Limits		Recovery	Acceptable Limits		Recovery	Acceptable Limits	
								Lower	Upper		Lower	Upper		Lower	Upper
Total Titanium	3054083	3054083	<0.010	<0.010	NA	< 0.010	98%	70%	130%	100%	80%	120%	107%	70%	130%
Total Uranium	3054083	3054083	<0.0005	<0.0005	NA	< 0.0005	103%	70%	130%	105%	80%	120%	108%	70%	130%
Total Vanadium	3054083	3054083	<0.002	<0.002	NA	< 0.002	93%	70%	130%	95%	80%	120%	104%	70%	130%
Total Zinc	3054083	3054083	<0.020	<0.020	NA	< 0.020	100%	70%	130%	105%	80%	120%	116%	70%	130%

Comments: NA signifies Not Applicable.

If the RPD value is NA, the results of the duplicates are under 5X the RDL and will not be calculated.

Matrix spike: Spike level < native concentration. Matrix spike acceptance limits do not apply.

Certified By:

*Iris Veraestegui*



## Method Summary

CLIENT NAME: WOOD CANADA LTD.

PROJECT: Haileybury SW

SAMPLING SITE:

AGAT WORK ORDER: 21T811251

ATTENTION TO: Emily Lemieux

SAMPLED BY:

PARAMETER	AGAT S.O.P	LITERATURE REFERENCE	ANALYTICAL TECHNIQUE
Water Analysis			
pH	INOR-93-6000	modified from SM 4500-H+ B	PC TITRATE
Alkalinity (as CaCO <sub>3</sub> )	INOR-93-6000	Modified from SM 2320 B	PC TITRATE
Electrical Conductivity	INOR-93-6000	SM 2510 B	PC TITRATE
Hardness (as CaCO <sub>3</sub> ) (Calculated)	MET-93-6105	modified from EPA SW-846 6010C & 200.7 & SM 2340 B	CALCULATION
Total Dissolved Solids	INOR-93-6028	modified from EPA 1684, ON MOECC E3139, SM 2540C, D	BALANCE
Total Suspended Solids	INOR-93-6028	modified from EPA 1684, ON MOECC E3139, SM 2540C, D	BALANCE
Chloride	INOR-93-6004	modified from SM 4110 B	ION CHROMATOGRAPH
Sulphate	INOR-93-6004	modified from SM 4110 B	ION CHROMATOGRAPH
Ammonia as N	INOR-93-6059	modified from SM 4500-NH <sub>3</sub> H	LACHAT FIA
Dissolved Organic Carbon	INOR-93-6049	modified from SM 5310 B	SHIMADZU CARBON ANALYZER
Chemical Oxygen Demand	INOR-93-6042	modified from SM 5220 A and SM 5220 D	SPECTROPHOTOMETER
Phenols	INOR-93-6072	modified from SM 5530 D	LACHAT FIA
Turbidity	INOR-93-6044	modified from SM 2130 B	NEPHELOMETER
Total Calcium	MET-93-6105	modified from EPA 6010D	ICP/OES
Total Magnesium	MET-93-6105	modified from EPA 6010D	ICP/OES
Total Potassium	MET-93-6105	modified from EPA 6010D	ICP/OES
Total Sodium	MET-93-6105	modified from EPA 6010D	ICP/OES
Aluminum (dissolved)	MET-93-6103	modified from EPA 200.8 and EPA 3005A	ICP-MS
Total Arsenic	MET-93-6103	modified from EPA 200.8, 3005A, 3010A & 6020B	ICP-MS
Total Barium	MET-93-6103	modified from EPA 200.8, 3005A, 3010A & 6020B	ICP-MS
Total Beryllium	MET-93-6103	modified from EPA 200.8, 3005A, 3010A & 6020B	ICP-MS
Total Bismuth	MET-93-6103	modified from EPA 200.8, 3005A, 3010A & 6020B	ICP-MS
Total Boron	MET-93-6103	modified from EPA 200.8, 3005A, 3010A & 6020B	ICP-MS
Total Cadmium	MET -93-6103	modified from EPA 200.8, 3005A, 3010A & 6020B	ICP-MS
Total Chromium	MET-93-6103	modified from EPA 200.8, 3005A, 3010A & 6020B	ICP-MS
Total Cobalt	MET-93-6103	modified from EPA 200.8, 3005A, 3010A & 6020B	ICP-MS
Total Copper	MET-93-6103	modified from EPA 200.8, 3005A, 3010A & 6020B	ICP-MS
Total Iron	MET-93-6103	modified from EPA 200.8, 3005A, 3010A & 6020B	ICP-MS
Total Lead	MET-93-6103	modified from EPA 200.8, 3005A, 3010A & 6020B	ICP-MS
Total Manganese	MET-93-6103	modified from EPA 200.8, 3005A, 3010A & 6020B	ICP-MS
Total Molybdenum	MET-93-6103	modified from EPA 200.8, 3005A, 3010A & 6020B	ICP-MS
Total Nickel	MET-93-6103	modified from EPA 200.8, 3005A, 3010A & 6020B	ICP-MS
Total Phosphorus	MET-93-6103	modified from EPA 200.8, 3005A, 3010A & 6020B	ICP-MS



## Method Summary

CLIENT NAME: WOOD CANADA LTD.

AGAT WORK ORDER: 21T811251

PROJECT: Haileybury SW

ATTENTION TO: Emily Lemieux

SAMPLING SITE:

SAMPLED BY:

PARAMETER	AGAT S.O.P	LITERATURE REFERENCE	ANALYTICAL TECHNIQUE
Total Selenium	MET-93-6103	modified from EPA 200.8, 3005A, 3010A & 6020B	ICP-MS
Total Silicon	MET-93-6103	modified from EPA 200.8, 3005A, 3010A & 6020B	ICP-MS
Total Silver	MET-93-6103	modified from EPA 200.8, 3005A, 3010A & 6020B	ICP-MS
Total Strontium	INOR-93-6003	modified from EPA 200.8, 3005A, 3010A & 6020B	ICP-MS
Total Sulphur	MET-93-6105	modified from EPA 6010D	ICP/OES
Total Thallium	MET-93-6103	modified from EPA 200.8, 3005A, 3010A & 6020B	ICP-MS
Total Tin	MET-93-6103	modified from EPA 200.8, 3005A, 3010A & 6020B	ICP-MS
Total Titanium	MET-93-6103	modified from EPA 200.8, 3005A, 3010A & 6020B	ICP-MS
Total Uranium	MET-93-6103	modified from EPA 200.8, 3005A, 3010A & 6020B	ICP-MS
Total Vanadium	MET-93-6103	modified from EPA 200.8, 3005A, 3010A & 6020B	ICP-MS
Total Zinc	MET-93-6103	modified from EPA 200.8, 3005A, 3010A & 6020B	ICP-MS
Lab Filtration Aluminum Dissolved	SR-78-9001		FILTRATION
Lab Filtration DOC	SR-78-9001		FILTRATION





**The City of Temiskaming Shores**

2021 Annual Groundwater and Surface Water Monitoring Report

Haileybury Waste Disposal Site

Haileybury, Ontario

April 2022



**APPENDIX E**

**SUMMARY OF GROUNDWATER  
GEOCHEMICAL ANALYSES**

Groundwater Geochemical Results  
TW-4



Parameters	Units	ODWS <sup>(1)</sup>	2011			2012			2013			2014			2015			2016			2017			2018			2019			2020			2021		
General Chemistry			May	Aug	Nov	May	Aug	Nov	May	July	Sep	June	July	Sep	May	July	Sep	May	July	Sep	May	July	Sep	May	July	Oct	May	July	Sep	June	Aug	Oct	June	Aug	Oct
Alkalinity	mg/L	30-500 OG <sup>(2)</sup>	229	238	209	260	320	340	475	488	450	528	568	535	428	483	516	582	537	482	340	363	434	193	264	275	237	208	210	226	283	379	276	385	Unsafe to sample
Dissolved Organic Carbon	mg/L	5 AO <sup>(3)</sup>	3.6	3	2.9	5.1	9.9	6.9	9.0	10.1	14.2	17.5	14.3	9.8	9.3	13.8	6.9	8.3	10.6	7.7	7.6	7.4	9.5	4.4	6.0	6.9	5.2	5.0	3.8	4.8	6.2	7.9	7.1	6.7	
Chloride	mg/L	250 AO	39	30	32	66	91	45	78.5	69.2	41.4	86.0	81.7	39.5	61.6	102.0	<0.50	40.0	30.9	23.5	40.2	21.9	32	14.3	15.4	14.9	22.7	18.1	15.1	38.7	40.9	36.6	24.3	24.4	
Sulphate	mg/L	500 OG	270	220	220	260	330	260	251	307	270	220	195	151	212	254	195	123	144	173	233	188	169	110	122	121	146	129	106	204	176	171	184	200	
Fluoride	mg/L	1.5 MAC <sup>(4)</sup>	<0.1	<0.1	<0.1	<0.1	<0.1	<0.1	<0.5	<0.5	<0.25	<0.5	<0.25	<0.25	<0.25	<0.25	<0.25	<0.25	<0.25	<0.25	<0.25	<0.25	<0.25	<0.10	<0.10	<0.25	<0.25	<0.25	<0.05	<0.05	<0.05	<0.05	<0.05		
Hardness	mg/L	80-100 OG	489	420	410	610	680	570	702	766	619	738	712	519	629	825	706	577	563	565	509	451	486	285	347	398	395	345	312	432	506	467	495	590	
Nitrate	mg/L	10 MAC	0.3	1	0.3	8.1	8.3	4.7	10.1	12.0	7.07	15.1	12.9	7.54	11.0	10.0	5.23	3.0	3.0	2.29	10.8	2.09	4.77	1.67	2.76	2.83	13.1	8.01	6.39	22.9	15.6	11.0	10.0	9.24	
Nitrite	mg/L	1 MAC	0.02	0.09	0.02	0.83	1.4	0.41	<0.5	0.95	0.49	<0.5	<0.25	<0.25	<0.25	<0.25	<0.25	<0.25	<0.25	<0.25	<0.25	<0.25	<0.10	<0.10	<0.25	<0.25	0.68	<0.25	0.76	<0.25	<0.25	0.18	<0.05		
Organic Nitrogen	mg/L	0.15 OG	0.45	0.64	0.58	0.305	0.805	1.34	1.03	1.17	0.67	2.09	1.36	1.31	1.41	1.59	1.78	1.78	0.82	1.74	0.93	0.83	<0.10	0.52	0.45	0.45	0.84	0.68	0.66	0.42	0.70	1.45	0.54	0.73	
Orthophosphate	mg/L		<0.01	<0.01	<0.01	<0.01	<0.01	<0.01	<1.0	<1.0	<0.50	<1.0	<0.50	<0.50	<0.50	<0.50	<0.50	<0.50	<0.50	<0.50	<0.50	<0.50	<0.50	<0.20	<0.20	<0.50	<0.50	<0.50	<0.50	<0.50	<0.50	<0.10	<0.10		
Phenols	mg/L		<0.001	<0.001	<0.001	<0.001	<0.001	<0.001	<0.001	<0.001	<0.001	<0.001	<0.001	<0.001	<0.001	<0.001	<0.001	<0.001	<0.001	<0.001	<0.001	<0.001	<0.001	<0.001	<0.001	0.012	<0.001	<0.001	<0.001	<0.001	0.001	0.005	<0.001		
Ammonia	mg/L		0.05	0.06	<0.05	<0.05	<0.05	0.16	<0.02	<0.02	<0.02	0.14	0.15	0.13	0.58	0.99	0.61	4.96	4.90	3.46	7.7	6.8	7.2	2.53	2.87	2.88	1.18	1.4	1.27	0.96	0.64	0.32	0.21	0.24	
BOD	mg/L		<2	<2	<2	<2	<2	<2	<5	<5	<5	<5	<5	<5	<5	<5	6	<5	<5	<5	<5	7	16	<5	<5	9	<5	7	<5	<5	<2	<6	2	<2.00	
Chemical Oxygen Demand (COD)	mg/L		19	20	20	16	33	25	47	27	31	53	47	28	26	35	36	26	19	21	17	27	22	<5	12	14	12	14	<5	30	13	<5	8	12	
Total Dissolved Solids	mg/L	500 AO	642	600	582	824	1130	850	944	1140	920	1190	1000	868	858	1050	994	734	776	768	732	656	714	426	484	518	486	476	432	696	734	502	652	754	
Total Kjeldahl Nitrogen (TKN)	mg/L		0.5	0.7	0.6	0.33	0.83	1.5	1.03	1.17	0.67	2.23	1.51	1.44	1.99	2.58	2.39	6.74	5.72	5.2	8.63	7.63	7.21	3.05	3.32	3.33	2.02	2.08	1.93	1.38	1.34	1.77	0.75	0.97	
pH	pH Units	6.5-8.5 OG							7.52	7.27	7.89	7.26	7.74	7.39	7.74	7.85	7.90	7.77	7.70	7.35	7.55	8.06	7.92	6.95	7.52	7.69	7.60	7.40	7.54	7.71	7.15	7.34	7.42	7.57	
Electrical Conductivity	uS/cm								1580	1630	1380	1670	1690	1460	1380	1630	1560	1300	1350	1300	1190	1070	1200	657	777	861	861	847	794	1110	968	951	973	1130	
% Difference/ Ion Balance	%								2.2	1.2	3.5	0.5	1.7	2.3	1.9	1.9		2.92		0.913	5.3	3.64	4.49					0.295			0.0732	6.69			
Elements																																			
Aluminum	mg/L	0.1 OG	<0.005	0.0053	<0.005	<0.005	<0.005	<0.005	0.01	0.011	<0.004	<0.004	0.004	<0.004	0.010	0.006	<0.004	0.012	0.012	<0.004	<0.004	<0.004	0.005	<0.004	<0.004	0.016	0.008	<0.004	<0.004	0.012	0.024	0.023	0.027	0.008	
Arsenic	mg/L	0.01 MAC	0.01	0.0056	0.008	0.0021	0.0016	0.0037	<0.003	<0.003	<0.003	<0.003	<0.003	<0.003	<0.003	<0.003	<0.003	<0.003	<0.003	<0.003	<0.003	<0.003	<0.003	<0.003	<0.003	<0.003	<0.003	<0.003	<0.003	<0.003	<0.003	<0.003	<0.003	<0.003	
Barium	mg/L	1 MAC	0.073	0.067	0.059	0.087	0.12	0.1	0.128	0.138	0.109	0.129	0.131	0.122	0.119	0.133	0.138	0.121	0.124	0.104	0.129	0.1	0.127	0.065	0.056	0.082	0.085	0.068	0.066	0.089	0.081	0.080	0.072	0.078	
Beryllium	mg/L								<0.001	<0.001	<0.001	<0.001	<0.001	<0.001	<0.001	<0.001	<0.001	<0.001	<0.001	<0.001	<0.001	<0.001	<0.001	<0.001	<0.001	<0.001	<0.001	<0.001	<0.001	<0.001	<0.001	<0.001	<0.001	<0.001	
Bismuth	mg/L								<0.002	<0.002	<0.002	<0.002	<0.002	<0.002	<0.002	<0.002	<0.002	<0.002	<0.002	<0.002	<0.002	<0.002	<0.002	<0.002	<0.002	<0.002	<0.002	<0.002	<0.002	<0.002	<0.002	<0.002	<0.002	<0.002	
Boron	mg/L	5 IMAC	0.71	0.78	0.64	0.82	1.0	1.0	1.16	1.07	1.10	1.26	1.35	1.23	1.05	1.00	1.22	0.948	0.88	0.658	0.741	0.862	0.922	0.675	0.597	0.572	0.475	0.569	0.476	0.440	0.678	0.754	0.435	0.418	
Cadmium	mg/L	0.005 MAC	<0.0001	<0.0001	<0.0001	<0.0001	<0.0001	<0.0001	<0.002	<0.002	<0.002	<0.002	<0.002	<0.002	<0.002	<0.002	<0.002	<0.002	<0.002	<0.002	<0.002	<0.002	<0.002	<0.002	<0.002	<0.002	<0.002	<0.002	<0.002	<0.002	<0.002	<0.002	<0.002	<0.002	
Calcium	mg/L		120	110	100	160	180	150	188	204	165	194	187	137	172	225	194	155	153	157	144	127	131	79.3	96.9	110	117	102	92.4	123	143	136	143	169	
Chromium	mg/L	0.05 MAC	<0.005	<0.005	<0.005	<0.005	<0.005	<0.005	<0.003	<0.003	<0.003	<0.003	<0.003	<0.003	<0.003	<0.003	0.004	0.015	0.006	<0.003	<0.003	0.019	<0.003	<0.003	0.004	<0.003	<0.003	<0.003	<0.003	<0.003	<0.003	<0.003	<0.003		
Cobalt	mg/L								0.004	0.004	0.003	0.003	0.003	0.003	0.003	0.003	0.003	0.003	0.002	0.002	0.002	0.002	0.003	0.001	0.001	0.001	0.001	0.001	0.001	0.001	0.001	0.001	0.001	0.002	
Copper	mg/L	1 AO	0.002	0.0017	0.001	0.0019	0.0037	0.0033	0.006	0.007	0.																								

Wood Project No.: TY131010

**Notes:**

- (1) MECP Ontario Drinking Water Standards.
- (2) Operational Guideline (OG) within ODWS.
- (3) Aesthetic Objective (AO) within ODWS.
- (4) Maximum Acceptable Concentration (MAC) within ODWS.
- (5) Interim Maximum Acceptable Concentration (IMAC) within ODWS.
- (6) ODWS exceedances indicated by **bold** entries.

**Notes:**

- (1) MECP Ontario Drinking Water Standards.
- (2) Operational Guideline (OG) within ODWS.
- (3) Aesthetic Objective (AO) within ODWS.
- (4) Maximum Acceptable Concentration (MAC) within ODWS.
- (5) Interim Maximum Acceptable Concentration (IMAC) within ODWS.
- (6) ODWS exceedances indicated by **bold** entries.



Groundwater Geochemical Results  
TW-10



Parameters	Units	ODWS <sup>(1)</sup>	2011	2012	2013	2014	2015	2016	2017	2018	2019	2020	2021		
General Chemistry			May	May	May	June	May	May	May	May	May	June	June	Aug	Oct
Alkalinity	mg/L	30-500 OG <sup>(2)</sup>	38	46	40	30	30	32	37	30	<b>24</b>	30	36	31	38
Dissolved Organic Carbon	mg/L	5 AO <sup>(3)</sup>	3.1	4.4	3.1	2.9	2.2	2.1	2.8	3.1	2.4	1.9	4.3	3.3	3.4
Chloride	mg/L	250 AO	46	20	11.7	6.62	8.82	8.14	7.1	11.2	6.21	46.3	35.1	32.9	35
Sulphate	mg/L	500 OG	6	5	6.21	3.98	3.25	4.2	4.2	3.85	2.99	5.5	3.43	4.94	4.32
Fluoride	mg/L	1.5 MAC <sup>(4)</sup>	<0.1	<0.1	<0.05	<0.05	<0.05	<0.05	<0.05	<0.05	<0.05	<0.05	<0.05	<0.05	<0.05
Hardness	mg/L	80-100 OG	<b>62.6</b>	<b>41</b>	<b>36</b>	<b>27</b>	<b>34.7</b>	<b>30.5</b>	<b>30.1</b>	<b>38.8</b>	<b>25.2</b>	<b>70.8</b>	<b>49.6</b>	<b>52.7</b>	<b>47</b>
Nitrate	mg/L	10 MAC	<0.1	0.6	1.49	1.25	0.93	1.73	0.87	1.22	1.18	0.87	0.31	0.22	0.12
Nitrite	mg/L	1 MAC	<0.01	<0.01	<0.05	<0.05	<0.05	<0.05	<0.05	<0.05	<0.05	<0.05	<0.05	<0.05	<0.05
Organic Nitrogen	mg/L	0.15 OG	<b>0.175</b>	<b>0.215</b>	0.12	<b>0.55</b>	<0.10	<b>0.47</b>	0.15	<b>0.20</b>	<0.10	<b>0.22</b>	<b>0.41</b>	<0.10	0.14
Orthophosphate	mg/L		<0.01	<0.01	<0.10	<0.10	<0.10	<0.10	<0.10	<0.10	<0.10	<0.10	<0.10	<0.10	<0.10
Phenols	mg/L		<0.001	<0.001	<0.001	<0.001	<0.001	<0.001	<0.001	<0.001	<0.001	<0.001	0.002	<0.001	0.002
Ammonia	mg/L		<0.05	<0.05	<0.02	0.05	<0.02	<0.02	<0.02	<0.02	<0.02	<0.02	<0.02	<0.02	<0.02
BOD	mg/L		<2	<2	<5	<5	<5	<5	<5	<5	<5	<5	<2.00	<2.00	44
Chemical Oxygen Demand (COD)	mg/L		9	9.7	28	8	<5	5	<5	<5	<5	11	<5	<5	<5
Total Dissolved Solids	mg/L	500 AO	156	<b>78</b>	<b>82</b>	<b>60</b>	<b>64</b>	<b>62</b>	<b>56</b>	<b>108</b>	<b>38</b>	<b>132</b>	<b>128</b>	<b>124</b>	<b>174</b>
Total Kjeldahl Nitrogen (TKN)	mg/L		0.2	0.24	0.12	0.6	<0.10	0.47	0.15	0.20	<0.10	0.22	0.41	<0.10	0.14
pH	pH Units	6.5-8.5 OG			6.55	6.70	6.88	6.80	6.75	<b>6.41</b>	6.54	7.00	6.55	6.59	6.76
Electrical Conductivity	uS/cm				148	106	105	99	107	126	87	251	186	181	186
% Difference/ Ion Balance	%				0.4	0.4	1.7	8.03	7.63						10.5
Elements															
Aluminum	mg/L	0.1 OG	0.051	0.034	0.028	0.028	0.022	0.032	0.022	0.019	0.017	0.062	0.016	0.031	0.03
Arsenic	mg/L	0.01 MAC	<0.001	<0.001	<0.003	<0.003	<0.003	<0.003	<0.003	<0.003	<0.003	<0.003	0.004	<0.003	<0.003
Barium	mg/L	1 MAC	0.01	0.0056	0.005	0.005	0.004	0.005	0.004	0.005	0.005	0.009	0.006	0.006	0.007
Beryllium	mg/L				<0.001	<0.001	<0.001	<0.001	<0.001	<0.001	<0.001	<0.001	<0.001	<0.001	<0.001
Bismuth	mg/L				<0.002	<0.002	<0.002	<0.002	<0.002	<0.002	<0.002	<0.002	<0.002	<0.002	<0.002
Boron	mg/L	5 IMAC	<0.01	<0.01	<0.010	0.015	<0.010	0.025	0.031	0.067	0.010	0.012	0.011	0.015	0.030
Cadmium	mg/L	0.005 MAC	0.0001	<0.0001	<0.002	<0.002	<0.002	<0.002	<0.002	<0.002	<0.002	<0.002	<0.002	<0.002	<0.002
Calcium	mg/L		16	11	9.18	7.15	9	7.91	7.64	10.1	6.73	18.5	13.1	13.9	12.2
Chromium	mg/L	0.05 MAC	<0.005	<0.005	<0.003	<0.003	<0.003	<0.003	<0.003	<0.003	<0.003	<0.003	<0.003	<0.003	<0.003
Cobalt	mg/L				<0.001	<0.001	<0.001	<0.001	<0.001	<0.001	<0.001	<0.001	<0.001	<0.001	<0.001
Copper	mg/L	1 AO	0.002	0.0026	<0.003	0.004	<0.003	<0.003	<0.003	<0.003	<0.003	<0.003	<0.003	<0.003	<0.003
Iron	mg/L	0.3 AO	<0.1	<0.1	0.013	<0.010	<0.010	<0.010	<0.010	<0.010	<0.010	0.013	0.012	0.010	<0.010
Lead	mg/L	0.01 MAC	<0.0005	<0.0005	<0.002	<0.002	<0.002	<0.002	<0.002	<0.001	<0.001	<0.001	<0.001	<0.001	<0.001
Magnesium	mg/L		5.5	3.5	3.06	2.18	2.97	2.62	2.68	3.29	2.05	5.98	4.11	4.37	4.01
Manganese	mg/L	0.05 AO	<b>0.11</b>	0.049	0.03	0.003	<0.002	0.004	0.002	<0.002	<0.002	0.003	0.011	0.016	0.019
Mercury	mg/L	0.001 MAC	<0.0001			<0.0001	<0.0001	<0.0001	<0.0001	<0.0001	<0.0001	<0.0001	<0.0001	<0.0001	<0.0001
Molybdenum	mg/L				<0.002	<0.002	<0.002	<0.002	<0.002	<0.002	<0.002	<0.002	<0.002	<0.002	<0.002
Nickel	mg/L				<0.003	<0.003	<0.003	<0.003	<0.003	<0.003	<0.003	0.008	<0.003	<0.003	0.03
Phosphorus	mg/L				<0.05	<0.05	<0.05	<0.05	<0.05	<0.05	<0.05	<0.050	<0.050	<0.050	<0.050
Potassium	mg/L		1	0.76	0.92	0.55	0.64	0.67	0.57	0.70	0.45	0.73	0.71	0.79	0.72
Selenium	mg/L	0.05 MAC	<0.002	<0.002	<0.004	<0.004	<0.004	<0.004	<0.004	<0.004	<0.004	<0.004	<0.004	<0.004	<0.004
Silicon	mg/L				3.6	3.77	4.03	3.77	4.53	4.64	3.68	3.69	4.71	4.59	4.69
Silver	mg/L				<0.002	<0.002	<0.002	<0.002	<0.002	<0.002	<0.002	<0.002	<0.002	<0.002	<0.002
Sodium	mg/L	200 AO	26	20	14.3	9.16	7.07	6.73	7.34	7.77	5.05	10.7	11.8	13.2	12.4
Strontium	mg/L		0.052	0.033	0.027	0.021	0.025	0.021	0.026	0.029	0.022	0.065	0.051	0.043	0.045
Sulphur	mg/L				2.26	1.15	1.34	0.93	1.52	1.37	1.11	2.11	1.57	1.89	
Thallium	mg/L				<0.006	<0.006	<0.006	<0.006	<0.006	<0.006	<0.006	<0.006	<0.006	<0.006	<0.006
Tin	mg/L				<0.002	<0.002	<0.002	<0.002	<0.002	<0.002	<0.002	<0.002	<0.002	<0.002	<0.002
Titanium	mg/L				<0.002	<0.002	<0.002	<0.002	<0.002	<0.002	<0.002	<0.002	0.01	<0.002	<0.002
Uranium	mg/L	0.02 MAC			<0.002	<0.002	<0.002	<0.002	<0.002	<0.002	<0.002	<0.002	<0.002	<0.002	<0.002
Vanadium	mg/L				<0.002	<0.002	<0.002	<0.010	<0.002	<0.002	<0.002	<0.002	<0.002	<0.002	<0.002
Zinc	mg/L	5 AO	0.007	<0.005	<0.005	0.007	0.007	0.005	<0.005	<0.005	<0.005	<0.005	<0.005	<0.005	<0.005

Notes:  
(1) MECP Ontario Drinking Water Standards.  
(2) Operational Guideline (OG) within ODWS.  
(3) Aesthetic Objective (AO) within ODWS.  
(4) Maximum Acceptable Concentration (MAC) within ODWS.  
(5) Interim Maximum Acceptable Concentration (IMAC) within ODWS.  
(6) ODWS exceedances indicated by **bold** entries.

Groundwater Geochemical Results  
TW-12



Parameters	Units	ODWS <sup>(1)</sup>	2013	2014	2015	2016	2017	2018	2019	2020	2021		
General Chemistry			May	June	May	May	May	May	May	June	June	Aug	Oct
Alkalinity	mg/L	30-500 OG <sup>(2)</sup>	107	80	71	91	Insufficient volume to obtain sample	Dry	121	96	Dry	Insufficient volume to obtain sample	Dry
Dissolved Organic Carbon	mg/L	5 AO <sup>(3)</sup>	1.1	1.4	1.0	1.2			2.0	1.1			
Chloride	mg/L	250 AO	0.98	1.16	0.95	1.32			1.16	1.13			
Sulphate	mg/L	500 OG	9.79	11.3	6.78	13			16.6	7.94			
Fluoride	mg/L	1.5 MAC <sup>(4)</sup>	<0.05	<0.05	<0.05	<0.05			<0.05	<0.05			
Hardness	mg/L	80-100 OG	115	98	73.4	90		120		96.7			
Nitrate	mg/L	10 MAC	0.1	0.06	0.06	0.08			0.12	0.06			
Nitrite	mg/L	1 MAC	<0.05	<0.05	<0.05	<0.05			<0.05	<0.05			
Organic Nitrogen	mg/L	0.15 OG	<0.10	0.37	<0.10	0.24			<0.10	0.37			
Orthophosphate	mg/L		<0.10	<0.10	<0.10	<0.10			<0.10	<0.10			
Phenols	mg/L		<0.001	<0.001	<0.001	<0.001			<0.001	0.001			
Ammonia	mg/L		<0.02	0.08	<0.02	0.07			0.05	0.03			
BOD	mg/L		<5	<5	<5	<5			<5	<5			
Chemical Oxygen Demand (COD)	mg/L		21	<5	<5	<5			<5	8			
Total Dissolved Solids	mg/L	500 AO	126	116	102	112			120	122			
Total Kjeldahl Nitrogen (TKN)	mg/L		<0.10	0.45	<0.10	0.31			<0.10	0.4			
pH	pH Units	6.5-8.5 OG	7.59	7.84	7.79	7.72			7.81	7.91			
Electrical Conductivity	uS/cm		237	196	150	197			261	226			
% Difference/ Ion Balance	%		1.7	7	0.2	4.81							
Elements													
Aluminum	mg/L	0.1 OG	0.011	0.008	0.012	0.014			0.004	0.078			
Arsenic	mg/L	0.01 MAC	<0.003	<0.003	<0.003	<0.003			<0.003	<0.003			
Barium	mg/L	1 MAC	0.013	0.011	0.008	0.011			0.015	0.011			
Beryllium	mg/L		<0.001	<0.001	<0.001	<0.001			<0.001	<0.001			
Bismuth	mg/L		<0.002	<0.002	<0.002	<0.002			<0.002	<0.002			
Boron	mg/L	5 IMAC	<0.010	<0.010	<0.010	0.013			<0.010	<0.010			
Cadmium	mg/L	0.005 MAC	<0.002	<0.002	<0.002	<0.002			<0.002	<0.002			
Calcium	mg/L		38.2	31.6	23.6	29.1			39.0	32.1			
Chromium	mg/L	0.05 MAC	<0.003	<0.003	<0.003	<0.003			0.004	<0.003			
Cobalt	mg/L		<0.001	<0.001	<0.001	<0.001			<0.001	0.001			
Copper	mg/L	1 AO	<0.003	<0.003	<0.003	<0.003			<0.003	<0.003			
Iron	mg/L	0.3 AO	0.01	<0.010	<0.010	<0.010			<0.010	0.101			
Lead	mg/L	0.01 MAC	<0.002	<0.002	<0.002	<0.002			<0.001	<0.001			
Magnesium	mg/L		4.83	4.54	3.51	4.21			5.54	4.01			
Manganese	mg/L	0.05 AO	<0.002	<0.002	<0.002	<0.002			<0.002	0.005			
Mercury	mg/L	0.001 MAC		<0.0001	<0.0001	<0.0001			<0.0001	<0.0001			
Molybdenum	mg/L		<0.002	<0.002	<0.002	<0.002			0.002	<0.002			
Nickel	mg/L		<0.003	<0.003	<0.003	<0.003			<0.003	<0.003			
Phosphorus	mg/L		<0.05	<0.05	<0.05	<0.05			<0.05	<0.050			
Potassium	mg/L		1.44	1.72	0.98	0.99			1.21	0.76			
Selenium	mg/L	0.05 MAC	<0.004	<0.004	<0.004	<0.004			<0.004	<0.004			
Silicon	mg/L		6.65	5.76	5.16	5.26			5.25	4.51			
Silver	mg/L		<0.002	<0.002	<0.002	<0.002			<0.002	<0.002			
Sodium	mg/L	200 AO	2.7	3.5	2.42	2.47			2.93	2.33			
Strontium	mg/L		0.097	0.11	0.066	0.073			0.086	0.052			
Sulphur	mg/L		3.47	3.62	2.61	2.61			3.36	2.89			
Thallium	mg/L		<0.006	<0.006	<0.006	<0.006			<0.006	<0.006			
Tin	mg/L		<0.002	<0.002	<0.002	<0.002			<0.002	<0.002			
Titanium	mg/L		<0.002	<0.002	<0.002	<0.002			<0.002	0.006			
Uranium	mg/L	0.02 MAC	<0.002	<0.002	<0.002	<0.002			<0.002	<0.002			
Vanadium	mg/L		<0.002	<0.002	<0.002	<0.010			<0.002	<0.002			
Zinc	mg/L	5 AO	<0.005	<0.005	<0.005	<0.005			<0.005	<0.005			

Notes:  
(1) MECP Ontario Drinking Water Standards.  
(2) Operational Guideline (OG) within ODWS.  
(3) Aesthetic Objective (AO) within ODWS.  
(4) Maximum Acceptable Concentration (MAC) within ODWS.  
(5) Interim Maximum Acceptable Concentration (IMAC) within ODWS.  
(6) ODWS exceedances indicated by**bold** entries.

Groundwater Geochemical Results  
TW-13



Parameters	Units	ODWS <sup>(1)</sup>	2011			2012			2013			2014			2015			2016			2017			2018			2019			2020			2021			
General Chemistry			May	Aug	Nov	May	Aug	Nov	May	July	Sep	June	July	Sep	May	July	Sep	May	July	Sep	May	July	Sep	May	July	Oct	May	July	Sep	June	Aug	Oct	June	Aug	Oct	
Alkalinity	mg/L	30-500 OG <sup>(2)</sup>	214	788	813	350	1100	940	91	803	1290	96	1040	1240	390	1150	780	100	1110	807	95	813	912	783	935	687	55	1110	867	108	1280	878	348	599	643	
Dissolved Organic Carbon	mg/L	5 AO <sup>(3)</sup>	10.9	55.2	48.4	<0.2	69	39	6.9	61.4	73.9	7.1	82.6	72.9	17.5	130.0	35.9	8.8	87.8	41	8.3	47.1	47	43.7	48.0	34.5	6.1	54.8	18.7	5.7	73	38.6	12.0	35.2	36.5	
Chloride	mg/L	250 AO	11	160	260	72	320	180	1.78	335	254	2.52	423	214	21.5	297	112	1.83	269	101	1.42	163	135	153	187	120	0.94	154	84.4	10.5	177	99.2	14.6	86.9	88.8	
Sulphate	mg/L	500 OG	5	<1	<1	7	<1	<1	6.29	<1.0	<2.0	4.87	1.34	2.2	<0.50	11.70	<0.50	4.57	1.60	<1.0	6.78	0.86	1.8	<1.0	2.2	1.02	4.04	11.6	<2.0	4.52	2.6	0.79	0.63	<0.10	<0.10	
Fluoride	mg/L	1.5 MAC <sup>(4)</sup>	<0.1	<0.1	<0.1	<0.1	<0.1	<0.1	<0.05	<0.5	<1.0	0.05	<0.25	<0.5	<0.25	<1.0	<0.25	<0.05	<0.5	<0.5	<0.05	<0.25	<0.5	<0.5	<0.5	<0.25	<0.05	<1.0	<1.0	<0.05	<0.13	<0.05	<0.05	<0.05	<0.05	
Hardness	mg/L	80-100 OG	63.9	520	530	260	840	630	25	611	705	26	717	594	144	718	336	16	497	284	24.2	473	328	394	576	258	13.1	668	198	38.6	709	304	216	364	333	
Nitrate	mg/L	10 MAC	0.2	<0.1	<0.1	<0.1	<0.1	<0.1	<0.05	<0.5	<1.0	<0.05	<0.25	<0.5	<0.25	<1.0	<0.25	<0.05	<0.5	<0.5	<0.05	<0.25	<0.5	<0.5	<0.5	<0.25	<0.05	<1.0	<1.0	0.15	<1.0	<0.25	<0.05	0.19	<0.05	
Nitrite	mg/L	1 MAC	0.18	<0.01	0.01	0.019	<0.01	<0.01	<0.05	<0.5	<1.0	<0.05	<0.25	<0.5	<0.25	<1.0	<0.25	<0.05	<0.5	<0.5	0.07	<0.25	<0.5	<0.5	<0.5	<0.25	<0.05	<1.0	<1.0	0.27	<1.0	<0.25	<0.05	<0.05	<0.05	
Organic Nitrogen	mg/L	0.15 OG	n.c.	1	n.c.				2.0	0.5	44.3	2.6	<0.10	4.10	9.5	6.2	7.8	5.2	0.2	11.0	5.7	0.9	2.6	4	9.4	5.8	9.0	0.88	9.1	<0.10	1.2	9.0	2.5	1.2	7.4	3.4
Orthophosphate	mg/L		0.02	<0.01	<0.01	<0.01	<0.01	<0.01	<0.10	<1.0	<2.0	<0.10	<0.50	<1.0	<0.50	<2.0	<0.50	<0.10	<1.0	<1.0	<0.10	<0.50	<1.0	<1.0	<1.0	<0.50	<0.10	<2.0	<2.0	<0.10	<2.0	<0.50	<0.10	<0.10	<0.10	
Phenols	mg/L		<0.001	0.016	<0.001	0.024	0.048	0.0061	<0.001	0.029	0.012	<0.001	0.006	0.005	<0.001	0.009	0.002	<0.001	0.004	<0.001	<0.001	0.004	0.001	0.006	0.008	0.007	<0.001	0.016	0.012	0.001	0.010	0.003	0.008	0.002	0.049	
Ammonia	mg/L		29	67	51	42	52	40	13.9	53.9	65.6	15.9	71.0	86	39	83.4	75	15.2	92.0	81.4	10.8	36.1	105	76.6	40.4	90.0	6.6	75.4	123	14.5	107	88	22.6	41.4	46.1	
BOD	mg/L		<2	22	19	2	22	15	<5	14	15	<5	12	8	7	16	13	6	22	14	9	8	10	9	9	14	<5	13	21	6	10	28	14	6	18	
Chemical Oxygen Demand (COD)	mg/L		41	160	170	50	230	140	35	177	208	14	245	93	45	257	101	21	217	124	18	105	99	97	136	129	18	166	117	27	191	94	30	78	89	
Total Dissolved Solids	mg/L	500 AO	286	1340	1040	398	1640	1210	80	1340	1580	90	1650	1480	374	1570	782	68	1300	806	90	1020	814	914	1080	792	54	1250	734	92	1380	888	262	622	716	
Total Kjeldahl Nitrogen (TKN)	mg/L		28	68	49	36	51	42	14.4	98.2	68.2	15.7	75.1	95.5	45.2	91.2	80.2	15.4	103.0	87.1	11.7	38.7	109	86.0	46.2	99.0	7.48	84.5	112	15.7	116	90.5	23.8	48.8	49.5	
pH	pH Units	6.5-8.5 OG							7.19	7.05	7.92	7.42	7.81	7.61	7.55	7.69	7.89	7.74	7.45	7.14	7.64	7.6	7.79	6.71	6.82	7.64	6.70	7.14	7.70	7.65	7.11	7.62	7.25	7.06	7.11	
Electrical Conductivity	uS/cm								231	2360	2990	233	3150	2970	858	2960	1910	212	2970	1940	217	1900	2120	2070	2200	1900	133	2890	2300	313	2650	1610	691	1360	1470	
% Difference/ Ion Balance	%								2.6	0.2	0.9	5.5	2.2	0.3	0.5	3.9		5.21		0.545	1.46	4.91	0.684				2.68			3.35	7.14			2.38		
Elements																																				
Aluminum	mg/L	0.1 OG	0.15	0.15	0.21	0.076	0.095	0.11	0.17	0.087	0.104	0.099	0.076	0.094	<0.004	0.103	0.073	0.128	0.058	0.057	0.101	0.059	0.081	0.065	0.058	0.087	0.087	0.043	0.082	0.044	0.069	0.087	0.075	0.084	0.079	
Arsenic	mg/L	0.01 MAC	0.003	0.0049	0.006	0.0042	0.0076	0.0058	0.003	0.005	0.009	<0.003	0.007	0.008	<0.003	0.006	0.007	<0.003	0.005	0.007	<0.003	0.006	0.007	0.005	0.007	0.008	<0.003	0.006	0.005	0.008	0.008	0.008	0.007	0.004	0.005	
Barium	mg/L	1 MAC	0.055	0.33	0.32	0.12	0.34	0.23	0.016	0.388	0.311	0.016	0.436	0.454	0.081	0.437	0.199	0.012	0.284	0.164	0.01	0.152	0.235	0.20	0.129	0.186	0.012	0.316	0.183	0.025	0.399	0.193	0.065	0.137	0.168	
Beryllium	mg/L								<0.001	<0.001	<0.001	<0.001	<0.001	<0.001	<0.001	<0.001	<0.001	<0.001	<0.001	<0.001	<0.001	<0.001	<0.001	<0.001	<0.001	<0.001	<0.001	<0.001	<0.001	<0.001	<0.001	<0.001	<0.001	<0.001	<0.001	
Bismuth	mg/L								<0.002	<0.002	<0.002	<0.002	<0.002	<0.002	<0.002	<0.002	<0.002	<0.002	<0.002	<0.002	<0.002	<0.002	<0.002	<0.002	<0.002	<0.002	<0.002	<0.002	<0.002	<0.002	<0.004	<0.002	<0.002	<0.002	<0.002	
Boron	mg/L	5 IMAC	0.26	0.67	1.2	0.12	1.5	1.0	0.07	0.926	1.63	0.082	1.13	1.89	0.45	1.55	1.09	0.063	1.32	1.17	0.145	0.773	1.25	0.947	0.792	1.03	0.033	1.90	1.58	0.097	2.32	1.04	0.118	0.42	0.674	
Cadmium	mg/L	0.005 MAC	<0.0001	<0.0001	0.0003	<0.0001	<0.0001	<0.0001	<0.002	<0.002	<0.002	<0.002	<0.002	<0.002	<0.002	<0.002	<0.002	<0.002	<0.002	<0.002	<0.002	<0.002	<0.002	<0.002	<0.002	<0.002	<0.002	<0.002	<0.002	<0.002	<0.004	<0.002	<0.002	<0.002	<0.002	
Calcium	mg/L		17	130	140	68	210	150	6.75	149	139	6.22	158	126	29.5	175	77	3.97	135	67.2	5.5	108	68.3	92.8	125	63.2	3.25	186	53.2	8.19	153	69.1	47.1	88.4	82.1	
Chromium	mg/L	0.05 MAC	0.007	0.012	0.011	<0.005	0.0088	0.013	0.007	0.006	0.019	0.005	0.019	<0.003	<0.003	0.015	0.017	0.008	0.005																	

Groundwater Geochemical Results  
TW-14



Parameters	Units	ODWS <sup>(1)</sup>	2011	2012	2013	2014	2015	2016	2017	2018	2019	2020	2021		
General Chemistry			May	May	May	June	May	May	May	May	May	June	June	Aug	Oct
Alkalinity	mg/L	30-500 OG <sup>(2)</sup>	33	45	44	29	34	39	36	35	28	38	35	35	52
Dissolved Organic Carbon	mg/L	5 AO <sup>(3)</sup>	0.7	0.76	0.9	0.9	1.1	0.8	0.9	1.6	1.0	0.7	1.8	1.9	1.8
Chloride	mg/L	250 AO	4	12	7.09	4.26	2.22	4.1	4.21	3.63	4.18	8.18	10.9	6.88	6.92
Sulphate	mg/L	500 OG	5	6	4.0	3.83	3.15	4.5	3.81	3.77	3.52	3.59	2.9	2.71	2.61
Fluoride	mg/L	1.5 MAC <sup>(4)</sup>	<0.1	<0.1	<0.05	<0.05	<0.05	<0.05	<0.05	<0.05	<0.05	<0.05	<0.05	<0.05	<0.05
Hardness	mg/L	80-100 OG	37.3	50	43	32.0	30.6	35.6	31.8	33.3	30.0	38.7	36.8	37.5	36.6
Nitrate	mg/L	10 MAC	1.1	0.86	1.14	1.22	1.04	1.62	1.4	1.58	1.15	1.37	1.1	1.11	1.08
Nitrite	mg/L	1 MAC	<0.01	<0.01	<0.05	<0.05	<0.05	<0.05	<0.05	<0.05	<0.05	<0.05	<0.05	<0.05	<0.05
Organic Nitrogen	mg/L	0.15 OG	0.18	0.21	<0.10	0.28	<0.10	0.22	0.13	0.45	<0.10	0.17	0.33	<0.10	<0.10
Orthophosphate	mg/L		<0.01	0.021	<0.10	<0.10	<0.10	<0.10	<0.10	<0.10	<0.10	<0.10	<0.10	<0.10	<0.10
Phenols	mg/L		<0.001	<0.001	<0.001	<0.001	<0.001	<0.001	<0.001	<0.001	<0.001	<0.001	0.002	<0.001	<0.001
Ammonia	mg/L		<0.05	<0.05	<0.02	0.09	<0.02	<0.02	<0.02	0.02	<0.02	<0.02	<0.02	<0.02	<0.02
BOD	mg/L		<2	<2	<5	<5	<5	<5	<5	<5	<5	<5	<2.00	<2.00	<2.00
Chemical Oxygen Demand (COD)	mg/L		8	8.2	21	<5	<5	<5	<5	<5	7	<5	<5	<5	<5
Total Dissolved Solids	mg/L	500 AO	60	100	70	52	54	70	54	86	30	60	65	72	104
Total Kjeldahl Nitrogen (TKN)	mg/L		0.2	0.23	<0.10	0.37	<0.10	0.22	0.13	0.47	<0.10	0.17	0.33	<0.10	<0.10
pH	pH Units	6.5-8.5 OG			6.71	7.07	7.29	7.18	7.31	6.94	6.96	7.30	6.68	7.12	7.21
Electrical Conductivity	uS/cm				127	98	88	102	98	99	88	132	115	107	111
% Difference/ Ion Balance	%				2.8	4.6	1.0	6.9	8.02						17.4
Elements															
Aluminum	mg/L	0.1 OG	<0.005	0.0053	0.005	<0.004	<0.004	0.005	0.011	<0.004	0.010	0.012	0.018	0.016	0.014
Arsenic	mg/L	0.01 MAC	<0.001	<0.001	<0.003	<0.003	<0.003	<0.003	<0.003	<0.003	<0.003	<0.003	0.006	<0.003	<0.003
Barium	mg/L	1 MAC	<0.005	0.003	0.004	0.003	0.003	0.003	0.005	0.003	0.003	0.003	0.002	0.002	0.002
Beryllium	mg/L				<0.001	<0.001	<0.001	<0.001	<0.001	<0.001	<0.001	<0.001	<0.001	<0.001	<0.001
Bismuth	mg/L				<0.002	<0.002	<0.002	<0.002	<0.002	<0.002	<0.002	<0.002	<0.002	<0.002	<0.002
Boron	mg/L	5 IMAC	<0.01	<0.01	0.01	<0.010	0.011	0.011	0.016	0.031	<0.010	0.019	0.015	0.018	0.023
Cadmium	mg/L	0.005 MAC	<0.0001	<0.0001	<0.002	<0.002	<0.002	<0.002	<0.002	<0.002	<0.002	<0.002	<0.002	<0.002	<0.002
Calcium	mg/L		10	14	11.7	8.64	8.22	9.5	8.28	8.76	8.12	10.3	9.77	9.91	9.58
Chromium	mg/L	0.05 MAC	<0.005	<0.005	<0.003	<0.003	<0.003	<0.003	<0.003	<0.003	<0.003	<0.003	<0.003	<0.003	<0.003
Cobalt	mg/L				<0.001	<0.001	<0.001	<0.001	<0.001	<0.001	<0.001	<0.001	<0.001	<0.001	<0.001
Copper	mg/L	1 AO	<0.001	<0.001	<0.003	<0.003	<0.003	<0.003	<0.003	<0.003	<0.003	<0.003	<0.003	<0.003	<0.003
Iron	mg/L	0.3 AO	<0.1	<0.1	<0.010	<0.010	<0.010	<0.010	<0.010	<0.010	<0.010	<0.010	0.010	<0.010	<0.010
Lead	mg/L	0.01 MAC	<0.0005	<0.0005	<0.002	<0.002	<0.002	<0.002	<0.002	<0.001	<0.001	<0.001	<0.001	<0.001	<0.001
Magnesium	mg/L		3	3.8	3.27	2.56	2.45	2.88	2.71	2.78	2.36	3.16	3.02	3.1	3.09
Manganese	mg/L	0.05 AO	<0.002	0.0093	<0.002	<0.002	<0.002	<0.002	<0.002	<0.002	<0.002	<0.002	<0.002	<0.002	<0.002
Mercury	mg/L	0.001 MAC	<0.0001			<0.0001	<0.0001	<0.0001	<0.0001	<0.0001	<0.0001	<0.0001	<0.0001	<0.0001	<0.0001
Molybdenum	mg/L				<0.002	<0.002	<0.002	<0.002	<0.002	<0.002	<0.002	<0.002	<0.002	<0.002	<0.002
Nickel	mg/L				<0.003	<0.003	<0.003	<0.003	<0.003	<0.003	<0.003	<0.003	<0.003	<0.003	<0.003
Phosphorus	mg/L				<0.05	<0.05	<0.05	<0.05	<0.05	<0.05	<0.05	0.097	0.077	<0.050	<0.050
Potassium	mg/L		0.51	0.57	0.55	0.42	0.44	0.55	0.44	0.48	0.40	0.46	<0.50	0.52	<0.50
Selenium	mg/L	0.05 MAC	<0.002	<0.002	<0.004	<0.004	<0.004	<0.004	<0.004	<0.004	<0.004	0.007	<0.004	<0.004	<0.004
Silicon	mg/L				6.22	5.19	5.63	5.41	6.09	5.93	4.54	5.12	5.59	6.38	5.66
Silver	mg/L				<0.002	<0.002	<0.002	<0.002	<0.002	<0.002	<0.002	<0.002	<0.002	<0.002	<0.002
Sodium	mg/L	200 AO	5.8	7.2	7.15	6.71	5.58	5.45	5.05	5.0	4.49	6.52	6.09	5.82	5.28
Strontium	mg/L		0.022	0.028	0.026	0.018	0.019	0.021	0.023	0.021	0.019	0.029	0.018	0.026	0.027
Sulphur	mg/L				1.47	1.15	1.3	0.97	1.32	1.3	1.3	1.34	1.12	2.23	
Thallium	mg/L				<0.006	<0.006	<0.006	<0.006	<0.006	<0.006	<0.006	<0.006	<0.006	<0.006	<0.006
Tin	mg/L				<0.002	<0.002	<0.002	<0.002	0.002	<0.002	<0.002	<0.002	<0.002	<0.002	<0.002
Titanium	mg/L				<0.002	<0.002	<0.002	<0.002	<0.002	<0.002	<0.002	<0.002	<0.002	<0.002	<0.002
Uranium	mg/L	0.02 MAC			<0.002	<0.002	<0.002	<0.002	<0.002	<0.002	<0.002	<0.002	<0.002	<0.002	<0.002
Vanadium	mg/L				<0.002	<0.002	<0.002	<0.002	<0.002	<0.002	<0.002	<0.002	<0.002	<0.002	<0.002
Zinc	mg/L	5 AO	<0.005	<0.005	0.006	<0.005	<0.005	<0.005	<0.005	<0.005	<0.005	<0.005	<0.005	<0.005	<0.005

Notes:  
(1) MECP Ontario Drinking Water Standards.  
(2) Operational Guideline (OG) within ODWS.  
(3) Aesthetic Objective (AO) within ODWS.  
(4) Maximum Acceptable Concentration (MAC) within ODWS.  
(5) Interim Maximum Acceptable Concentration (IMAC) within ODWS.  
(6) ODWS exceedances indicated by **bold** entries.

Parameters	Units	ODWS <sup>(1)</sup>	2011			2012			2013			2014			2015			2016			2017			2018			2019			2020			2021		
General Chemistry			May	Aug	Nov	May	Aug	Nov	May	July	Sep	June	July	Sep	May	July	Sep	May	July	Sep	May	July	Oct	May	July	Sep	June	Aug	Oct	June	Aug	Oct			
Alkalinity	mg/L	30-500 OG <sup>(2)</sup>	230	229	270	320	290	280	286	368	404	360	367	355	525	562	335	303	426	580	361	273	287	319	364	254	244	296	340	314	412	363	281	256	
Dissolved Organic Carbon	mg/L	5 AO <sup>(3)</sup>	4.4	5.7	2.9	4.8	5.9	4.5	3.2	7.3	6.2	5.2	6.2	8.1	12.7	12.0	5.8	5.7	15.6	12.2	6	5.6	9.2	5.1	6.6	4.5	4.2	4.1	6.1	2.7	2.4	5.1	8.4	5.1	3.0
Chloride	mg/L	250 AO	33	36	38	32	32	33	40.1	54.1	70.9	40.6	52.7	54.1	91	106	41.6	59	80	106	48.7	11.3	28.2	41.2	35.4	23.4	26.9	32.5	37.0	34.2	23.7	51.7	48.4	36.7	30.1
Sulphate	mg/L	500 OG	120	150	140	87	110	130	125	187	224	80.3	171	163	115	92	42.4	148	159	78.1	79.2	20.1	59.1	70.8	100	76.5	61.4	93.5	82.0	35.3	59.7	107	131	69	47
Fluoride	mg/L	1.5 MAC <sup>(4)</sup>	<0.1	<0.1	<0.1	<0.1	<0.1	<0.1	<0.25	<0.25	<0.25	<0.25	<0.25	<0.25	<0.25	<0.25	<0.25	<0.25	<0.25	<0.25	<0.10	<0.10	<0.10	<0.25	<0.25	<0.10	<0.25	<0.25	<0.05	<0.05	<0.05	<0.05	<0.05	<0.05	
Hardness	mg/L	80-100 OG	321	400	420	500	350	380	375	442	588	405	430	454	549	520	356	417	543	670	395	236	241	490	415	262	257	352	418	382	263	343	480	331	220
Nitrate	mg/L	10 MAC	2.1	3.4	20	27	10.0	6.6	6.2	3.72	26.2	6.42	2.67	17.3	4.91	6.20	7.5	29.7	19.40	20.6	19.2	4.34	5.91	41.5	11.0	7.23	8.88	5.96	4.42	15.1	10.8	6.88	20.9	11.2	6.6
Nitrite	mg/L	1 MAC	0.27	0.09	0.65	0.58	0.1	2.8	0.34	<0.25	<0.25	1.06	<0.25	<0.25	<0.25	<0.25	<0.25	<0.25	<0.25	<0.25	<0.10	<0.10	<0.25	<0.25	<0.25	0.22	<0.25	<0.25	0.47	<0.10	<0.25	<0.05	<0.05	<0.05	
Organic Nitrogen	mg/L	0.15 OG	0.7	0.4	0.1	0.7	0.4	1.0	0.22	5.38	0.80	0.96	0.33	0.47	0.78	1.50	1.13	1.69	1.98	1.56	1	0.62	0.3	0.7	0.27	0.28	0.87	0.97	1.3	0.71	0.27	0.91	1.6	1.26	0.77
Orthophosphate	mg/L		<0.01	<0.01	<0.01	<0.01	<0.01	<0.01	<0.50	<0.50	<0.5	<0.50	<0.50	<0.50	<0.50	<0.50	<0.50	<0.50	<0.50	<0.50	<0.50	<0.20	<0.20	<0.50	<0.50	<0.50	<0.20	<0.50	<0.50	<0.50	<0.20	<0.50	<0.10	<0.10	<0.10
Phenols	mg/L		<0.001	<0.001	<0.001	0.0011	<0.001	<0.001	<0.001	<0.001	<0.001	<0.001	<0.001	0.007	<0.001	<0.001	<0.001	<0.001	<0.001	<0.001	<0.001	<0.001	0.001	<0.001	<0.001	<0.001	<0.001	0.001	<0.001	<0.001	0.004	0.007	0.003	0.033	
Ammonia	mg/L		2.5	5.8	3	3.2	3.9	4.4	3.45	8.92	7.5	2.94	3.99	7.1	3.98	5.60	4.57	4.01	4.15	5.64	0.73	2.72	16	1.7	3.56	4.89	3.79	1.67	1.27	0.54	0.8	2.84	1.53	2.56	1.75
BOD	mg/L		<2	<2	3	<2	7	8	9	<5	9	<5	9	7	<5	22	<5	10	14	<5	6	<5	<5	<5	6	11	7	<5	<5	13	4	3	7	5	
Chemical Oxygen Demand (COD)	mg/L		19	21	14	17	16	8.4	27	20	16	9	21	18	26	31	<5	28	36	35	9	17	16	<5	15	<5	7	9	8	13	<5	10	16	<5	<5
Total Dissolved Solids	mg/L	500 AO	494	722	596	688	606	584	510	748	814	636	672	962	804	916	514	654	800	884	648	430	422	830	566	392	412	568	612	506	490	504	848	534	462
Total Kjeldahl Nitrogen (TKN)	mg/L		3.2	6.2	3.1	3.9	4.3	5.4	3.67	14.3	8.3	3.83	4.32	7.57	4.76	7.10	5.7	5.7	6.13	7.2	1.73	3.34	16.3	2.4	3.83	5.17	4.66	2.64	2.57	1.25	1.07	3.75	3.13	3.82	2.52
pH	pH Units	6.5-8.5 OG							7.59	7.33	7.24	7.49	7.91	7.61	7.64	7.63	7.83	7.95	7.56	7.43	7.86	7.76	7.68	7.23	7.56	7.62	7.73	7.56	7.52	8.05	7.41	7.48	7.55	7.70	7.69
Electrical Conductivity	uS/cm								963	1150	1440	1050	1200	1300	1460	1560	931	1130	1450	1710	1040	593	783	1130	1060	805	720	969	1160	980	793	933	1170	817	710
% Difference/ Ion Balance	%								2.1	6.3	4.5	1.3	4.2	3.3	4.6	1.5		4.3		0.295	4.74	1.44	0.0746					0.14			18.1	18.3			12.4
Elements																																			
Aluminum	mg/L	0.1 OG	<0.005	0.011	<0.005	<0.005	<0.005	<0.005	0.005	0.006	<0.004	<0.004	<0.004	<0.004	0.007	<0.004	<0.004	0.007	0.007	<0.004	<0.004	<0.004	0.006	<0.004	<0.004	0.005	<0.004	<0.004	<0.004	0.009	0.018	0.014	0.009	<0.004	0.010
Arsenic	mg/L	0.01 MAC	<0.001	<0.001	<0.001	<0.001	<0.001	<0.001	<0.003	<0.003	<0.003	<0.003	<0.003	<0.003	<0.003	<0.003	<0.003	<0.003	<0.003	<0.003	<0.003	<0.003	<0.003	<0.003	<0.003	<0.003	<0.003	<0.003	<0.003	<0.003	<0.003	0.009	<0.003	<0.003	
Barium	mg/L	1 MAC	0.078	0.11	0.12	0.12	0.092	0.12	0.095	0.20	0.245	0.099	0.126	0.217	0.195	0.188	0.175	0.091	0.096	0.161	0.084	0.091	0.091	0.09	0.096	0.064	0.126	0.094	0.108	0.099	0.051	0.115	0.143	0.099	0.067
Beryllium	mg/L								<0.001	<0.001	<0.001	<0.001	<0.001	<0.001	<0.001	<0.001	<0.001	<0.001	<0.001	<0.001	<0.001	<0.001	<0.001	<0.001	<0.001	<0.001	<0.001	<0.001	<0.001	<0.001	<0.001	<0.001	<0.001	<0.001	<0.001
Bismuth	mg/L								<0.002	<0.002	<0.002	<0.002	<0.002	<0.002	<0.002	<0.002	<0.002	<0.002	<0.002	<0.002	<0.002	<0.002	<0.002	<0.002	<0.002	<0.002	<0.002	<0.002	<0.002	<0.002	<0.002	<0.002	<0.002	<0.002	<0.002
Boron	mg/L	5 IMAC	1.10	0.76	0.77	1.00	0.63	0.65	0.635	1.28	1.39	0.53	1.02	1.16	1.04	1.19	0.939	0.962	0.92	1.21	0.939	0.972	0.519	0.828	1.2	0.607	0.929	1.04	1.02	0.436	0.315	0.485	1.088	0.767	0.498
Cadmium	mg/L	0.005 MAC	<0.0001	<0.0001	<0.0001	<0.0001	<0.0001	0.0001	<0.002	<0.002	<0.002	<0.002	<0.002	<0.002	<0.002	<0.002	<0.002	<0.002	<0.002	<0.002	<0.002	<0.002	<0.002	<0.002	<0.002	<0.002	<0.002	<0.002	<0.002	<0.002	<0.002	<0.002	<0.002	<0.002	<0.002
Calcium	mg/L		94	110	120	150	100	110	107	131	171	114	115	125	150	138	102	111	159	199	116	68.1	67.7	144	112	73.3	76.4	105	122	109	76.6	99.3	134	92.4	61.1
Chromium	mg/L	0.05 MAC	<0.005	<0.005	<0.005	<0.005	<0.005	<0.005	<0.003	<0.003	<0.003	<0.003	<0.003	<0.003	<0.003	<0.003	0.005	0.007	0.004	0.01	<0.003	0.019	<0.003	<0.003	0.006	<0.003	<0.003	<0.003	<0.003	<0.003	<0.003	<0.003	<0.003	<0.003	
Cobalt	mg/L								0.003	0.005	0.014	0.003	0.005	0.005	0.01	0.010	0.006	0.003	0.002	0.007	0.003	0.004	0.002	0.001	0.007	<0.001	0.003	0.001	0.002	0.001	<0.001	0.002	0.005	0.002	0.001
Copper	mg/L	1 AO	0.008	0.0083	0.007	0.012	0.0082	0.0078	0.007	0.012	0.014	0.01	0.014	0.014	0.022	0.026	0.017	0.01	0.012	0.023	0.012	0.014	0.009	0.009	0.013	0.006	0.011	0.008	0.012	0.007	0.004	0.009	0.010	0.007	0.005
Iron	mg/L	0.3 AO	<0.1	<0.1	<0.1	<0.1	<0.1	<0.1	<0.010	<0.010	<0.010	<0.010	<0.010	<0.010	<0.010	<0.010	<0.010	<0.010	<0.010	0.187	<0.010	<0.010	<0.010	<0.010	<0.010	<0.010	<0.010	<0.010	<0.010	<0.010	<0.010	<0.010	<0.010	<0.010	
Lead	mg/L	0.01 MAC	<0.0005	<0.0005	<0.0005	<0.0005	<0.0005	<0.0005	<0.002	<0.002	<0.002	<0.002	<0.002	<0.002	<0.002	<0.002	<0.002	<0.002	<0.002	<0.002	<0.002	<0.002	<0.002	<0.001	<0.001	<0.001	<0.001	<0.001	<0.001	<0.001	<0.001	<0.001	<0.001	<0.001	
Magnesium	mg/L		21	31	27	32	22	25	26.3	28.0	39.1	29.2	34.7	34.5	42.3	42.6	24.6	34	35.4	42	25.5	16	15.7	31.7	32.8	19.1	16.2	21.8	27.5	26.7	17.5	23.0	35.3	24.4	16.3
Manganese	mg/L	0.05 AO	1.3	2.9	1.8	1.5	0.89	2.3	2.17	4.47	4.84	1.76	2.41	2.75	2.54	2.29	2.1	1.3	0.95	1.89	1.03	0.471	0.269	1.37	0.248	0.818	0.601	0.76	0.583	0.271	0.93	1.05	0.432	0.212	
Mercury	mg/L	0.001 MAC	<0.0001	<0.0001	<0.0001		<0.0001	<0.0001				<0.0001	<0.0001	<0.0001	<0.0001	<0.0001	<0.0001	<0.0001	<0.0001	<0.0001	<0.0001	<0.0001	<0.0001	<0.0001	<0.0001	<0.0001	<0.0001	<0.0001	<0.0001	<0.0001	<0.0001	<0.0001	<0.0001	<0.0001	
Molybdenum	mg/L								<0.002	<0.002	<0.002	<0.002	<0.002	<0.002	<0.002	<0.0																			



[illegible]

Groundwater Geochemical Results  
TW-17



Parameters	Units	ODWS <sup>(1)</sup>	2011	2012	2013	2014	2015	2016	2017	2018	2019	2020	2021		
General Chemistry			May	May	May	June	May	May	May	May	May	June	June	Aug	Oct
Alkalinity	mg/L	30-500 OG <sup>(2)</sup>	101	95	102	105	102	92	109	84	97	90	94	101	109
Dissolved Organic Carbon	mg/L	5 AO <sup>(3)</sup>	2.1	2.3	2.0	2.2	1.9	2.1	<b>6.3</b>	2.9	2.6	2.0	3.2	3.8	3.1
Chloride	mg/L	250 AO	5	4.0	7.7	6.76	7.12	7.63	6.77	9.76	8.91	8.33	9.21	12.4	9.81
Sulphate	mg/L	500 OG	5	5.0	5.82	11.5	8.09	7.84	13.8	6.04	6.92	6.64	4.9	5.62	5.06
Fluoride	mg/L	1.5 MAC <sup>(4)</sup>	<0.1	<0.1	<0.05	<0.05	<0.05	<0.05	<0.05	<0.05	<0.05	<0.05	<0.05	<0.05	<0.05
Hardness	mg/L	80-100 OG	<b>64.3</b>	<b>72</b>	<b>118</b>	<b>127</b>	<b>116</b>	95.4	<b>114</b>	<b>111</b>	<b>107</b>	<b>52.1</b>	<b>55.2</b>	<b>62.8</b>	<b>58.8</b>
Nitrate	mg/L	10 MAC	0.2	0.17	0.3	0.55	0.52	0.35	0.63	0.48	0.31	0.44	0.36	0.54	0.44
Nitrite	mg/L	1 MAC	<0.01	<0.01	<0.05	<0.05	<0.05	<0.05	<0.05	<0.05	<0.05	<0.05	<0.05	<0.05	<0.05
Organic Nitrogen	mg/L	0.15 OG	<b>2.86</b>	<b>2.72</b>	<b>0.17</b>	<b>0.28</b>	<b>0.23</b>	<b>0.41</b>	<b>0.26</b>	<b>0.27</b>	<0.10	<b>0.31</b>	<b>0.44</b>	<b>0.34</b>	<b>1.01</b>
Orthophosphate	mg/L		<0.01	0.022	<0.10	<0.10	<0.10	<0.10	<0.10	<0.10	<0.10	<0.10	<0.10	<0.10	<0.10
Phenols	mg/L		<0.001	<0.001	<0.001	<0.001	<0.001	<0.001	<0.001	<0.001	<0.001	<0.001	0.002	<0.001	0.028
Ammonia	mg/L		0.14	0.076		0.08	0.07	<0.02	<0.02	<0.02	0.04	<0.02	0.02	<0.02	<0.02
BOD	mg/L		<2	<2	<5	<5	<5	<5	<5	<5	<5	<5	<2.00	<2.00	<2.00
Chemical Oxygen Demand (COD)	mg/L		28	55	24	6	<5	9	5	<5	<5	16	<5	<5	<5
Total Dissolved Solids	mg/L	500 AO	132	122	122	142	142	124	134	162	112	120	118	152	168
Total Kjeldahl Nitrogen (TKN)	mg/L		3	2.8	0.17	0.36	0.23	0.41	0.26	0.27	<0.10	0.31	0.46	0.34	1.01
pH	pH Units	6.5-8.5 OG			7.57	7.87	7.71	7.69	7.82	7.07	7.55	7.85	7.20	7.51	7.63
Electrical Conductivity	uS/cm				238	267	237	211	253	229	225	240	221	249	257
% Difference/ Ion Balance	%				3.8		3.3	2.1	3.89						31.3
Elements															
Aluminum	mg/L	0.1 OG	0.018	0.022	0.040	0.045	0.037	0.037	0.014	0.025	0.006	0.019	0.027	0.016	0.020
Arsenic	mg/L	0.01 MAC	<0.001	<0.001	<0.003	<0.003	<0.003	<0.003	<0.003	<0.003	<0.003	0.004	0.006	<0.003	<0.003
Barium	mg/L	1 MAC	<0.005	0.0034	0.004	0.005	0.005	0.005	0.005	0.004	0.005	0.004	0.005	0.006	0.005
Beryllium	mg/L				<0.001	<0.001	<0.001	<0.001	<0.001	<0.001	<0.001	<0.001	<0.001	<0.001	<0.001
Bismuth	mg/L				<0.002	<0.002	<0.002	<0.002	<0.002	<0.002	<0.002	<0.002	<0.002	<0.002	<0.002
Boron	mg/L	5 IMAC	<0.01	<0.01	<0.010	0.011	0.01	0.012	0.02	0.027	0.012	0.013	0.014	0.015	0.017
Cadmium	mg/L	0.005 MAC	<0.0001	<0.0001	<0.002	<0.002	<0.002	<0.002	<0.002	<0.002	<0.002	<0.002	<0.002	<0.002	<0.002
Calcium	mg/L		18	21	36.4	38.4	35	27.4	32.8	32.0	32.4	14.1	15	17.1	15.9
Chromium	mg/L	0.05 MAC	<0.005	<0.005	<0.003	<0.003	<0.003	<0.003	<0.003	<0.003	<0.003	<0.003	<0.003	<0.003	<0.003
Cobalt	mg/L				<0.001	<0.001	<0.001	<0.001	<0.001	<0.001	<0.001	<0.001	<0.001	<0.001	<0.001
Copper	mg/L	1 AO	0.002	0.0017	<0.003	0.004	<0.003	<0.003	<0.003	<0.003	<0.003	<0.003	<0.003	<0.003	<0.003
Iron	mg/L	0.3 AO	<0.1	<0.1	0.029	<0.010	<0.010	<0.010	<0.010	<0.010	<0.010	0.016	0.026	0.021	<0.010
Lead	mg/L	0.01 MAC	<0.0005	<0.0005	<0.002	<0.002	<0.002	<0.002	<0.002	<0.001	<0.001	<0.001	<0.001	<0.001	<0.001
Magnesium	mg/L		4.7	5	6.7	7.53	6.91	6.55	7.83	7.43	6.31	4.1	4.3	4.89	4.63
Manganese	mg/L	0.05 AO	0.015	0.0057	0.015	0.003	0.006	<0.002	0.002	0.007	0.005	<0.002	<0.002	0.005	0.004
Mercury	mg/L	0.001 MAC	<0.0001			<0.0001	<0.0001	<0.0001	<0.0001	<0.0001	<0.0001	<0.0001	<0.0001	<0.0001	<0.0001
Molybdenum	mg/L				<0.002	<0.002	<0.002	<0.002	<0.002	<0.002	<0.002	<0.002	<0.002	<0.002	<0.002
Nickel	mg/L				<0.003	<0.003	<0.003	<0.003	<0.003	<0.003	<0.003	<0.003	<0.003	<0.003	<0.003
Phosphorus	mg/L				<0.05	<0.05	<0.05	<0.05	<0.05	<0.05	<0.05	<0.050	<0.050	<0.050	<0.050
Potassium	mg/L		0.32	0.41	0.56	0.44	0.61	0.91	0.75	0.81	0.62	0.42	<0.50	0.53	<0.50
Selenium	mg/L	0.05 MAC	<0.002	<0.002	<0.004	<0.004	<0.004	<0.004	<0.004	<0.004	<0.004	0.014	<0.004	<0.004	<0.004
Silicon	mg/L				4.23	3.9	4.15	3.74	4.28	4.44	3.64	3.64	4.95	4.33	4.25
Silver	mg/L				<0.002	<0.002	<0.002	<0.002	<0.002	<0.002	<0.002	<0.002	<0.002	<0.002	<0.002
Sodium	mg/L	200 AO	4.5	3.6	4.72	4.34	5.09	4.49	4.6	4.81	4.75	4.24	4.27	4.78	4.23
Strontium	mg/L		0.038	0.045	0.035	0.039	0.041	0.034	0.053	0.038	0.046	0.043	0.024	0.051	0.045
Sulphur	mg/L				2.15	3.21	3.16	1.76	4.57	1.98	2.36	2.34	2.27	2.1	
Thallium	mg/L				<0.006	<0.006	<0.006	<0.006	<0.006	<0.006	<0.006	<0.006	<0.006	<0.006	<0.006
Tin	mg/L				<0.002	<0.002	<0.002	<0.002	<0.002	<0.002	<0.002	<0.002	<0.002	<0.002	<0.002
Titanium	mg/L				0.002	0.002	<0.002	<0.002	<0.002	<0.002	<0.002	<0.002	<0.002	<0.002	<0.002
Uranium	mg/L	0.02 MAC			<0.002	<0.002	<0.002	<0.002	<0.002	<0.002	<0.002	<0.002	<0.002	<0.002	<0.002
Vanadium	mg/L				<0.002	<0.002	<0.002	<0.010	<0.002	<0.002	<0.002	<0.002	<0.002	<0.002	<0.002
Zinc	mg/L	5 AO	<0.005	<0.005	<0.005	<0.005	<0.005	<0.005	<0.005	<0.005	<0.005	<0.005	<0.005	<0.005	<0.005

Notes:  
(1) MECP Ontario Drinking Water Standards.  
(2) Operational Guideline (OG) within ODWS.  
(3) Aesthetic Objective (AO) within ODWS.  
(4) Maximum Acceptable Concentration (MAC) within ODWS.  
(5) Interim Maximum Acceptable Concentration (IMAC) within ODWS.  
(6) ODWS exceedances indicated by **bold** entries.

Groundwater Geochemical Results  
MW21-01



Parameters	Units	ODWS <sup>(1)</sup>	2021		
General Chemistry			June	Aug	Oct
Alkalinity	mg/L	30-500 OG <sup>(2)</sup>	204	198	189
Dissolved Organic Carbon	mg/L	5 AO <sup>(3)</sup>	2.7	3.0	2.9
Chloride	mg/L	250 AO	14.4	14.6	14.9
Sulphate	mg/L	500 OG	23.7	30.2	28.5
Fluoride	mg/L	1.5 MAC <sup>(4)</sup>	<0.05	<0.05	<0.05
Hardness	mg/L	80-100 OG	<b>220</b>	<b>244</b>	<b>209</b>
Nitrate	mg/L	10 MAC	5.0	6.07	6.28
Nitrite	mg/L	1 MAC	0.14	<0.05	<0.05
Organic Nitrogen	mg/L	0.15 OG	<b>0.47</b>	<b>0.34</b>	<b>0.33</b>
Orthophosphate	mg/L		<0.10	<0.10	<0.10
Phenols	mg/L		0.023	<0.001	0.048
Ammonia	mg/L		<0.02	0.10	<0.02
BOD	mg/L		<2.00	<2.00	<2.00
Chemical Oxygen Demand (COD)	mg/L		<5	<5	<5
Total Dissolved Solids	mg/L	500 AO	394	298	356
Total Kjeldahl Nitrogen (TKN)	mg/L		0.47	0.44	0.33
pH	pH Units	6.5-8.5 OG	7.69	7.71	7.85
Electrical Conductivity	uS/cm		503	503	508
% Difference/ Ion Balance	%				3.2
Elements					
Aluminum	mg/L	0.1 OG	0.043	<b>0.102</b>	0.015
Arsenic	mg/L	0.01 MAC	<0.003	<0.003	<0.003
Barium	mg/L	1 MAC	0.031	0.041	0.038
Beryllium	mg/L		<0.001	<0.001	<0.001
Bismuth	mg/L		<0.002	<0.002	<0.002
Boron	mg/L	5 IMAC	0.221	0.257	0.232
Cadmium	mg/L	0.005 MAC	<0.002	<0.002	<0.002
Calcium	mg/L		66.5	73.2	63
Chromium	mg/L	0.05 MAC	<0.003	<0.003	<0.003
Cobalt	mg/L		0.002	0.003	0.003
Copper	mg/L	1 AO	<0.003	0.006	0.005
Iron	mg/L	0.3 AO	<0.010	0.145	<0.010
Lead	mg/L	0.01 MAC	<0.001	<0.001	<0.001
Magnesium	mg/L		13.2	14.8	12.6
Manganese	mg/L	0.05 AO	<b>0.134</b>	<b>0.135</b>	<b>0.094</b>
Mercury	mg/L	0.001 MAC	<0.0001	<0.0001	<0.0001
Molybdenum	mg/L		0.002	0.005	<0.002
Nickel	mg/L		0.006	0.009	0.006
Phosphorus	mg/L		<0.050	<0.050	<0.050
Potassium	mg/L		4.21	5.55	4.57
Selenium	mg/L	0.05 MAC	<0.004	<0.004	<0.004
Silicon	mg/L		6.04	6.54	5.74
Silver	mg/L		<0.002	<0.002	<0.002
Sodium	mg/L	200 AO	15.7	17.1	14.2
Strontium	mg/L		0.103	0.13	0.118
Sulphur	mg/L		8.75	10.9	
Thallium	mg/L		<0.006	<0.006	<0.006
Tin	mg/L		<0.002	<0.002	<0.002
Titanium	mg/L		<0.002	0.004	<0.002
Uranium	mg/L	0.02 MAC	<0.002	<0.002	<0.002
Vanadium	mg/L		<0.002	<0.002	<0.002
Zinc	mg/L	5 AO	<0.005	0.006	<0.005

Notes:  
(1) MECP Ontario Drinking Water Standards.  
(2) Operational Guideline (OG) within ODWS.  
(3) Aesthetic Objective (AO) within ODWS.  
(4) Maximum Acceptable Concentration (MAC) within ODWS.  
(5) Interim Maximum Acceptable Concentration (IMAC) within ODWS.  
(6) ODWS exceedances indicated by**bold** entries.



2021 Groundwater Duplicate Data

Parameters	Units	Jun-21						Aug-21						Oct-21					
		TW-13	HB GW DUP1	Relative Percent Difference (%)	TW-6	HB GW DUP2	Relative Percent Difference (%)	TW-15	HB GW DUP1	Relative Percent Difference (%)	TW-13	HB GW DUP2	Relative Percent Difference (%)	TW-15	HB GW DUP1	Relative Percent Difference (%)	TW-14	HB GW DUP2	Relative Percent Difference (%)
General Chemistry																			
Alkalinity	mg/L	348	359	(3.112)	113	110	2.691	281	288	(2.460)	599	595	0.670	256	246	3.984	52	38	31.111
Dissolved Organic Carbon	mg/L	12.0	11.2	6.897	3.8	3.8	0.000	5.1	4.7	8.163	35.2	36.2	(2.801)	3.0	2.9	3.390	1.8	2.3	(24.390)
Chloride	mg/L	14.6	15.2	(4.027)	15	15	(0.687)	36.7	36.6	0.273	86.9	87.6	(0.802)	30.1	25.8	15.385	6.92	7.85	(12.593)
Sulphate	mg/L	0.63	0.61	3.226	63.6	64.5	(1.405)	69.0	69.3	(0.434)	<0.10	<0.10	NC	46.9	33.6	33.043	2.6	2.7	(2.647)
Fluoride	mg/L	<0.05	<0.05	NC	<0.05	<0.05	NC	<0.05	<0.05	NC	<0.05	<0.05	NC	<0.05	<0.05	NC	<0.05	<0.05	NC
Hardness	mg/L	216	216	0.000	172	162	5.988	331	314	5.271	364	368	(1.093)	220	251	(13.163)	36.6	36.4	0.548
Nitrate	mg/L	<0.05	<0.05	NC	6.12	6.17	(0.814)	11.2	11.3	(0.889)	0.19	<0.05	NC	6.60	6.28	4.969	1.08	1.05	2.817
Nitrite	mg/L	<0.05	<0.05	NC	<0.05	<0.05	NC	<0.05	<0.05	NC	<0.05	<0.05	NC	<0.05	0.2	NC	<0.05	<0.05	NC
Organic Nitrogen	mg/L	1.2	0.9	28.571	0.38	0.42	(10.000)	1.26	0.71	<b>55.838</b>	7.4	11.3	(41.711)	0.77	0.54	35.115	<0.10	0.15	NC
Orthophosphate	mg/L	<0.10	<0.10	NC	<0.10	<0.10	NC	<0.10	<0.10	NC	<0.10	<0.10	NC	<0.10	<0.10	NC	<0.10	<0.10	NC
Phenols	mg/L	0.008	0.011	(31.579)	0.002	0.001	<b>66.667</b>	0.003	<0.001	NC	0.002	0.001	<b>66.667</b>	0.033	0.029	12.903	<0.001	<0.001	NC
Ammonia	mg/L	22.6	23.1	(2.188)	<0.02	<0.02	NC	2.56	2.74	(6.792)	41.4	40.3	2.693	1.75	1.36	25.080	<0.02	<0.02	NC
BOD	mg/L	14	16	(13.333)	<2.00	<2.00	NC	7	7	0.000	6	5	18.182	5	7	(33.333)	<2.00	<2.00	NC
Chemical Oxygen Demand (COD)	mg/L	30	23	26.415	9	<5	NC	<5	<5	NC	78	80	(2.532)	<5	<5	NC	<5	<5	NC
Total Dissolved Solids	mg/L	262	274	(4.478)	246	260	(5.534)	534	526	1.509	622	618	0.645	462	454	1.747	104	90	14.433
Total Kjeldahl Nitrogen (TKN)	mg/L	23.8	24	(0.837)	0.4	0.4	(10.000)	3.82	3.45	10.179	48.8	51.6	(5.578)	2.52	1.9	28.054	<0.10	0.15	NC
pH	pH Units	7.25	7.25	0.000	7.04	6.99	0.713	7.7	7.78	(1.034)	7.06	6.99	0.996	7.69	7.76	(0.906)	7.21	7.3	(1.241)
Electrical Conductivity	uS/cm	691	721	(4.249)	433	436	(0.690)	817	841	(2.895)	1360	1360	0.000	710	649	8.977	111	112	(0.897)
Elements																			
Aluminum	mg/L	0.075	0.051	38.095	0.018	0.009	<b>66.667</b>	<0.004	0.008	NC	0.084	0.106	(23.158)	0.010	0.012	(18.182)	0.014	0.016	(13.333)
Arsenic	mg/L	0.007	0.009	(25.000)	<0.003	<0.003	NC	<0.003	<0.003	NC	0.004	0.004	0.000	<0.003	<0.003	NC	<0.003	<0.003	NC
Barium	mg/L	0.065	0.077	(16.901)	0.028	0.026	7.407	0.099	0.096	3.077	0.137	0.148	(7.719)	0.067	0.074	(9.929)	0.002	0.002	0.000
Beryllium	mg/L	<0.001	<0.001	NC	<0.001	<0.001	NC	<0.001	<0.001	NC	<0.001	<0.001	NC	<0.001	<0.001	NC	<0.001	<0.001	NC
Bismuth	mg/L	<0.002	<0.002	NC	<0.002	<0.002	NC	<0.002	<0.002	NC	<0.002	<0.002	NC	<0.002	<0.002	NC	<0.002	<0.002	NC
Boron	mg/L	0.118	0.126	(6.557)	0.347	0.296	15.863	0.767	0.755	1.577	0.42	0.457	(8.438)	0.498	0.537	(7.536)	0.023	0.013	<b>55.556</b>
Cadmium	mg/L	<0.002	<0.002	NC	<0.002	<0.002	NC	<0.002	<0.002	NC	<0.002	<0.002	NC	<0.002	<0.002	NC	<0.002	<0.002	NC
Calcium	mg/L	47.1	47.2	(0.212)	45.3	43.1	4.977	92.4	87.9	4.992	88.4	89.7	(1.460)	61.1	71.0	(14.989)	9.58	9.53	0.523
Chromium	mg/L	0.022	0.004	<b>138.462</b>	<0.003	<0.003	NC	<0.003	<0.003	NC	0.007	0.007	0.000	<0.003	<0.003	NC	<0.003	<0.003	NC
Cobalt	mg/L	0.002	0.002	0.000	0.001	<0.001	NC	0.002	0.002	0.000	0.006	0.005	18.182	0.001	0.002	<b>(66.667)</b>	<0.001	<0.001	NC
Copper	mg/L	<0.002	<0.003	NC	0.012	<0.003	NC	0.007	0.007	0.000	<0.003	<0.003	NC	0.005	0.006	(18.182)	<0.003	<0.003	NC
Iron	mg/L	13.7	14.2	(3.584)	<0.010	0.015	NC	<0.010	<0.010	NC	33.1	31.3	5.590	<0.010	<0.010	NC	<0.010	<0.010	NC
Lead	mg/L	<0.001	<0.001	NC	<0.001	<0.001	NC	<0.001	<0.001	NC	<0.001	<0.001	NC	<0.001	<0.001	NC	<0.001	<0.001	NC
Magnesium	mg/L	23.8	23.9	(0.419)	14.2	13.3	6.545	24.4	22.9	6.342	34.9	35.0	(0.286)	16.3	17.8	(8.798)	3.09	3.07	0.649
Manganese	mg/L	0.837	0.844	(0.833)	<0.002	<0.002	NC	0.432	0.464	(7.143)	2.5	2.36	5.761	0.212	0.256	(18.803)	<0.002	<0.002	NC
Mercury	mg/L	<0.0001	<0.0001	NC	<0.0001	<0.0001	NC	<0.0001	<0.0001	NC	<0.0001	<0.0001	NC	<0.0001	<0.0001	NC	<0.0001	<0.0001	NC
Molybdenum	mg/L	<0.002	<0.002	NC	<0.002	<0.002	NC	<0.002	<0.002	NC	<0.002	<0.002	NC	<0.002	<0.002	NC	<0.002	<0.002	NC
Nickel	mg/L	0.004	<0.003	NC	<0.003	<0.003	NC	0.004	0.004	0.000	0.008	0.007	13.333	<0.003	<0.003	NC	<0.003	<0.003	NC
Phosphorus	mg/L	<0.050	<0.050	NC	0.317	<0.050	NC	<0.050	<0.050	NC	<0.050	<0.050	NC	<0.050	<0.050	NC	<0.050	<0.050	NC
Potassium	mg/L	21.9	22.1	(0.909)	7.43	7.44	(0.134)	15.2	14.3	6.102	32.5	33.0	(1.527)	10.8	11.6	(7.143)	<0.50	<0.50	NC
Selenium	mg/L	0.004	<0.004	NC	<0.004	<0.004	NC	<0.004	<0.004	NC	<0.004	<0.004	NC	<0.004	<0.004	NC	<0.004	<0.004	NC
Silicon	mg/L	7.99	8.82	(9.875)	4.52	3.67	20.757	7.75	7.7	0.647	9.79	9.08	7.525	7.26	7.39	(1.775)	5.66	5.07	10.997
Silver	mg/L	<0.002	<0.002	NC	<0.002	<0.002	NC	<0.002	<0.002	NC	<0.002	<0.002	NC	<0.002	<0.002	NC	<0.002	<0.002	NC
Sodium	mg/L	13.8	13.9	(0.722)	16.00	15.90	0.627	35.7	33.6	6.061	72.8	74.3	(2.039)	22.6	23.4	(3.478)	5.28	5.3	0.190
Strontium	mg/L	0.179	0.135	28.025	0.167	0.140	17.590	0.207	0.225	(8.333)	0.407	0.385	5.556	0.156	0.167	(6.811)	0.027	0.025	7.692
Sulphur	mg/L	1.36	1.4	(0.733)	21.70	19.90	8.654	25.8	28.0	(8.178)	3.13	3.04	2.917						
Thallium	mg/L	<0.006	<0.006	NC	<0.006	<0.006	NC	<0.006	<0.006	NC	<0.006	<0.006	NC	<0.006	<0.006	NC	<0.006	<0.006	NC
Tin	mg/L	<0.002	<0.002	NC	<0.002	<0.002	NC	<0.002	<0.002	NC	<0.002	<0.002	NC	<0.002	<0.002	NC	<0.002	<0.002	NC
Titanium	mg/L	<0.002	0.026	NC	0.01	0.009	10.526	<0.002	<0.002	NC	0.005	0.004	22.222	<0.002	<0.002	NC	<0.002	<0.002	NC
Uranium	mg/L	<0.002	<0.002	NC	<0.002	<0.002	NC	<0.002	<0.002	NC	<0.002	<0.002	NC	<0.002	<0.002	NC	<0.002	<0.002	NC
Vanadium	mg/L	0.005	0.005	0.000	<0.002	<0.002	NC	<0.002	<0.002	NC	0.011	0.011	0.000	<0.002	<0.002	NC	<0.002	<0.002	NC
Zinc	mg/L	<0.005	0.007	NC	<0.005	<0.005	NC	<0.005	<0.005	NC	<0.005	0.005	NC	<0.005	<0.005	NC	<0.005	<0.005	NC

Notes:  
(1) NC - not calculable as one or both concentrations are below the laboratory method detection limit.  
(2) Relative percent differences exceeding 50% are presented as bold and shaded entries.

**The City of Temiskaming Shores**

2021 Annual Groundwater and Surface Water Monitoring Report

Haileybury Waste Disposal Site

Haileybury, Ontario

April 2022



**APPENDIX F**

**SUMMARY OF SURFACE WATER  
GEOCHEMICAL ANALYSES**



Surface Water Geochemical Results  
SW-3



Parameters	Units	PWQO <sup>1</sup>	APV <sup>2</sup>	CWQG <sup>3</sup>	2012		2013		2014		2015		2016		2017		2018		2019		2020		2021	
General Chemistry					May	Aug	May	Sept	June	Sept	May	Sept	May	Sept	May	Sept	May	Oct	May	Sept	June	Oct	June	Oct
Alkalinity	mg/L				59	83	42	87	47	72	66	65	41	82	47	90	40	83	49	85	83	79	103	99
Chemical Oxygen Demand (COD)	mg/L				20	20	20	20	91	12	13	434	22	1110	105	107	7	<5	12	8	15	34	24	13
Total Dissolved Solids	mg/L				142	212	142	180	140	204	172	198	110	258	120	224	140	292	128	294	246	152	208	250
Total Suspended Solids	mg/L				<10	<10	<10	<10	126	<10	<10	788	44	322	141	482	<10	20	<10	<10	<10	<10	<10	<10
Ammonia	mg/L				<0.05	<0.05	<0.02	<0.02	0.07	0.05	<0.02	0.16	<0.02	0.08	<0.02	0.14	<0.02	<0.02	0.03	<0.02	<0.02	<0.02	0.07	<0.02
Turbidity	NTU				1.3	0.8	1	1.8	7.2	1.5	2.0	29.9	8.0	917	27.2	193	1.4	5.2	3.6	0.8	2.4	5.7	1.1	1.3
Un-ionized Ammonia	mg/L	0.02			<0.00129	<0.00105	<0.0004	<0.0008	0.00013	0.00085	<0.00024	0.00006	<0.000028	0.00054	<0.000054	<0.000336	<0.0001	<0.0001	0.00024	<0.00005	<0.00002	<0.00001	7.0E-04	<0.00015
Chloride	mg/L		180	128	33	68	29.5	46.8	41.5	64.7	54.1	70.9	37.4	96.9	32.8	66.5	31.1	102	38.1	97.3	91.2	38.9	61	74.7
Dissolved Organic Carbon	mg/L				6.8	7.1	6.6	11.2	7.2	8.3	5.8	8.5	7.3	4.6	6.5	10.5	7.7	5.2	8.1	5.8	6.5	11.8	10	8.6
Sulphate	mg/L				5.0	2.0	4.0	4.52	2.9	8.25	5.5	5.84	4.6	4.54	4.5	0.84	5.47	6.24	4.64	4.6	5.58	3.1	4.45	4.98
Hardness	mg/L				67.0	100	54.4	150	63	89.6	75.1	90.5	49.2	111	44.6	98.3	50.4	107	51.9	102	91.5	71.8	98.2	112
Phenols	mg/L	0.001	0.961	0.004	<b>0.0027</b>	<0.001	0.001	<0.001	<0.001	<0.001	<0.001	<0.001	<0.001	<0.001	<0.001	<0.001	0.001	<0.001	0.001	0.001	<b>0.002</b>	<0.001	<b>0.002</b>	<b>0.002</b>
Phosphorus	mg/L				<0.1	<0.1	<0.05	<0.05	<0.05	<0.05	<0.05	0.27	<0.05	0.21	<0.05	0.23	<0.05	<0.05	<0.05	<0.05	<0.10	<0.10	<0.10	<0.10
pH	pH units	6.5 - 8.5					6.71	7.03	7.43	7.87	7.65	7.51	<b>8.66</b>	7.04	7.50	7.61	7.27	7.50	7.10	7.60	7.75	6.67	7.43	7.83
Conductivity	uS/cm						196	305	231	382	299	385	207	516	204	380	204	536	212	571	628	217	397	446
Elements																								
Aluminum	mg/L				0.056	0.013	0.027	0.016	0.056	0.01	0.014	0.019	0.029	0.005	0.017	0.019	0.020	0.007	0.026	<0.004	0.008	0.019	0.009	0.005
Arsenic	mg/L	0.1	0.15		<0.001	<0.001	<0.003	<0.003	<0.003	<0.003	<0.003	0.007	<0.003	0.012	<0.003	0.008	<0.003	<0.003	<0.003	<0.003	<0.003	<0.003	<0.003	<0.003
Barium	mg/L		2.3		0.009	0.015	0.007	0.01	0.011	0.012	0.008	0.063	0.02	0.155	0.018	0.088	0.008	0.019	0.012	0.016	0.016	0.009	0.013	<0.002
Beryllium	mg/L	0.011	0.0053				<0.001	<0.001	<0.001	<0.001	<0.001	<0.001	<0.001	<0.001	<0.001	<0.001	<0.001	<0.001	<0.001	<0.0005	<0.0005	<0.0005	<0.001	
Bismuth	mg/L						<0.002	<0.002	<0.002	<0.002	<0.002	<0.002	<0.002	<0.002	<0.002	<0.002	<0.002	<0.002	<0.002	<0.002	<0.002	<0.002	<0.002	<0.002
Boron	mg/L	0.2	3.55	1.5	<0.01	<0.01	<0.010	<0.010	0.01	<0.010	<0.010	<0.010	0.059	0.033	<0.010	0.014	<0.010	0.014	<0.010	<0.010	<0.010	<0.010	<0.010	<0.010
Cadmium	mg/L	0.0002	0.00021	0.000017	<0.0001	<0.0001	<0.0001	<0.0001	<0.0001	<0.0001	<0.0001	<i>0.0002</i>	<0.0001	<b><i>0.0009</i></b>	<i>0.0001</i>	<i>0.0002</i>	<0.0001	<0.0001	<0.0001	<0.0001	<0.0001	<0.0001	<0.0001	<0.0001
Calcium	mg/L				19.0	27.0	15.1	50.3	17.2	24.8	20.6	25.1	13.1	31.1	12	27.4	13.9	29.7	14.7	28.4	25.72	20.16	26.2	31.8
Chromium	mg/L	0.0089	0.064		<0.005	<b>0.011</b>	<0.003	<0.003	<0.003	<0.003	<0.003	0.006	<0.003	0.004	<0.003	<0.003	<0.003	0.004	<0.003	<0.003	<0.003	<0.003	<0.003	<0.003
Cobalt	mg/L	0.0009	0.0052		<0.0005	<0.0005	<0.0005	<0.0005	<0.0005	<0.0005	<0.0005	<b>0.0036</b>	<0.0005	<b><i>0.0278</i></b>	0.0008	<b>0.0064</b>	<0.0005	<0.0005	<0.0005	<0.0005	<0.0005	<0.0005	<0.0005	<0.0005
Copper	mg/L	0.005	0.0069		0.0016	0.0021	<0.002	<0.002	<0.002	<0.002	<0.002	<b><i>0.007</i></b>	<0.002	<b><i>0.03</i></b>	0.003	<b><i>0.009</i></b>	<0.002	<0.002	0.002	<0.002	<0.002	<0.002	<0.002	<0.002
Iron	mg/L	0.3			0.2	<b>0.31</b>	0.11	0.16	<b>0.38</b>	0.11	0.16	<b>17.1</b>	0.65	<b>73.4</b>	<b>2.88</b>	<b>31.8</b>	0.06	0.03	0.11	0.10	0.233	<b>0.39</b>	<b>0.397</b>	0.28
Lead	mg/L		0.002		<0.0005	<0.0005	<0.001	<0.001	<0.001	<0.001	<0.001	<u>0.004</u>	<0.001	<u>0.004</u>	0.001	<u>0.006</u>	<0.001	<0.001	<0.001	<0.001	<0.001	<0.001	<0.001	<0.001
Magnesium	mg/L				5.2	7.8	4.06	6.01	4.88	6.71	5.74	6.75	4.01	8.02	3.55	7.25	3.82	8.08	3.70	7.62	6.63	5.21	7.97	7.99
Manganese	mg/L				0.1	0.0	0.023	0.005	0.053	0.014	0.02	0.631	0.021	2.22	0.104	0.93	0.011	0.016	0.016	0.012	0.033	0.011	0.048	0.063
Molybdenum	mg/L		0.73				<0.002	<0.002	<0.002	<0.002	<0.002	<0.002	<0.002	<0.002	<0.002	<0.002	<0.002	<0.002	<0.002	<0.002	<0.002	<0.002	<0.002	<0.002
Nickel	mg/L	0.025	0.039				<0.003	<0.003	<0.003	<0.003	<0.003	<0.003	<0.003	0.01	<0.003	0.004	<0.003	<0.003	<0.003	<0.003	<0.003	<0.003	<0.003	<0.003
Potassium													0.48	1.22	0.43	1.11	0.59	0.54	0.58	0.64	0.8	0.83	0.68	0.95
Selenium	mg/L	0.1	0.005		<0.002	<0.002	<0.004	<0.004	<0.004	<0.004	<0.004	<0.004	<0.004	<0.004	<0.004	<0.004	<0.004	<0.004	<0.004	<0.004	<0.004	<0.002	<0.002	<0.002
Silicon	mg/L						0.91	1.44	2.5	1.78	0.49	4.45	2.55	4.16	2.73	4.18	1.37	2.35	1.10	2.10	0.67	3.05	0.38	0.31
Silver	mg/L	0.0001	0.00012				<0.0001	<0.0001	<0.0001	<0.0001	<0.0001	<0.0001	<0.0001	<0.0001	<0.0001	<0.0001	<0.0001	<0.0001	<0.0001	<0.0001	<0.0001	<0.0001	<0.0001	<0.0001
Sodium	mg/L		180		24	44	15.8	26.8	19.6	37.5	29.2	34.2	21	50.3	19.2	31.1	18.5	53.6	19.2	57.6	40.06	20.87	42.1	44.2
Strontium	mg/L				0.042	0.065	0.032	0.051	0.039	0.057	0.04	0.069	0.029	0.136	0.038	0.094	0.032	0.075	0.034	0.069	0.074	0.049	0.064	0.071
Sulphur	mg/L						1.58	0.85	1.03	3.1	1.9	1.97	1220	1.83	1.59	0.64	1.98	3.06	1.65	1.71	2.001	1.257	1.81	1.9
Thallium	mg/L	0.0003	0.04			<0.0004	<0.0003	<0.0002	<0.0001	<0.0000	<0.0001	<0.0002	<0.0003	<0.0003	<0.0003	<0.0003	<0.0003	<0.0003	<0.0003	<0.0003	<0.0003	<0.0003	<0.0003	<0.0003
Tin	mg/L						<0.002	<0.002	<0.002	<0.002	<0.002	<0.002	<0.002	<0.002	<0.002	<0.002	<0.002	<0.002	<0.002	<0.002	<0.002	<0.002	<0.002	<0.002
Titanium	mg/L						<0.002	<0.002	<0.002	<0.002	<0.002	0.028	0.002	0.032	0.01	0.031	<0.002	<0.002	0.002	<0.002	0.002	0.004	<0.002	<0.010
Uranium	mg/L	0.005	0.033				<0.002	<0.002	<0.002	<0.002	<0.002	<0.002	<0.002	<0.002	<0.002	<0.002	<0.002	<0.002	<0.002	<0.002	<0.0005	<0.0005	<0.0005	<0.0005
Vanadium	mg/L	0.006	0.02		<0.0005	0.00	<0.002	<0.002	<0.002	<0.002	<0.002	<b>0.007</b>	<0.002	<b><i>0.094</i></b>	<0.002	<b>0.010</b>	<0.002	<0.002	<0.002	<0.002	<0.002	<0.002	<0.002	<0.002
Zinc	mg/L	0.03	0.089	0.03	<0.005	<0.005	0.016	<0.005	<0.005	<0.005	0.005	0.026	<0.005	<b><i>0.103</i></b>	0.008	0.028	<0.005	<0.005	<0.005	<0.005	<0.005	<0.005	<0.005	<0.020

Notes:  
(1) PWQO - Provincial Water Quality Objectives.  
(2) APV - Aquatic Protection Value from *Rationale for the Development of Soil and Groundwater Standards for use at Contaminated Site in Ontario* , Table 3.1.  
(3) CWQG - Canadian Water Quality Guidelines.  
(4) Exceedences of the PWQO are indicated by **BOLD** entries.  
(5) Exceedences of the APV are indicated by underlined entries.  
(6) Exceedences of the CWQG are indicated by *italicized* entries.

Surface Water Geochemical Results  
SW-3



Parameters	Units	PWQO <sup>1</sup>	APV <sup>2</sup>	CWQG <sup>3</sup>	2012		2013		2014		2015		2016		2017		2018		2019		2020		2021	
General Chemistry					May	Aug	May	Sept	June	Sept	May	Sept	May	Sept	May	Sept	May	Oct	May	Sept	June	Oct	June	Oct
Alkalinity	mg/L				61	84	26	45	36	73	66	97	55	92	53	84	55	82	52	89	90	81	99	97
Chemical Oxygen Demand (COD)	mg/L				20	19	33	44	47	16	16	9	17	7	13	30	5	<5	22	<5	15	25	18	<5
Total Dissolved Solids	mg/L				194	220	56	90	64	208	172	262	156	276	138	228	142	288	130	286	282	152	208	242
Total Suspended Solids	mg/L				<10	<10	<10	<10	<10	<10	<10	<10	<10	<10	<10	<10	<10	<10	<10	<10	<10	<10	<10	<10
Ammonia	mg/L				<0.05	<0.05	<0.02	<0.02	0.05	0.03	<0.02	<0.02	<0.02	<0.02	<0.02	0.03	<0.02	<0.02	0.03	<0.02	<0.02	<0.02	0.03	<0.02
Turbidity	NTU				0.9	1.1	0.6	1.8	1.5	<0.5	1.1	0.5	4.3	2.9	0.9	0.8	1.2	1.4	0.6	1.0	2.4	2.3	1.6	7.3
Un-ionized Ammonia	mg/L	0.02			<0.00087	<0.00107	<0.00004	<0.00002	0.000055	0.00063	<0.00019	<0.000032	<0.000126	<0.0001	<0.00016	<0.00033	<0.000172	<0.000118	0.00018	<0.0001	<0.00013	<0.00001	0.00108	<0.00016
Chloride	mg/L		180	128	35	68	1.61	2.71	0.94	67.6	57.2	95.5	59.6	98.2	44.1	77.7	34.9	103	44.4	124	106	40.1	61.2	73.2
Dissolved Organic Carbon	mg/L				<0.2	7.6	9.8	21.8	11.9	8.7	6.8	3.1	7.1	5.2	7.7	8.6	6.8	5.4	8.4	5.2	7.2	12.7	9.8	7.1
Sulphate	mg/L				5.0	2.0	1.6	1.76	0.6	8.56	5.7	5.30	7.3	4.83	6.4	6.41	5.9	6.21	4.86	5.62	6.59	3.17	4.86	4.82
Hardness	mg/L				70	100	30.7	73.3	38.4	91.9	77.4	114	69.5	115	56.7	93.5	52.4	107	55.2	105	107	73.9	99.7	103
Phenols	mg/L	0.001	0.961	0.004	<b>0.0018</b>	<0.001	<0.001	0.001	<0.001	<0.001	<0.001	<0.001	<0.001	<0.001	<0.001	<0.001	<0.001	<0.001	<b>0.002</b>	0.001	<b>0.002</b>	<0.001	0.001	0.001
Phosphorus	mg/L				<0.1	<0.1	<0.05	<0.05	<0.05	<0.05	<0.05	<0.05	<0.05	<0.05	<0.05	<0.05	<0.05	<0.05	<0.05	<0.05	<0.10	<0.10	<0.10	<0.10
pH	pH units	6.5 - 8.5					<b>6.40</b>	6.88	7.24	7.81	7.68	8.01	7.15	7.92	7.86	7.89	7.38	7.64	7.19	7.58	7.80	6.70	7.37	7.83
Conductivity	uS/cm						64	92	77	398	314	520	290	544	250	419	223	540	235	589	591	225	396	431
Elements																								
Aluminum	mg/L				0.041	0.019	0.052	0.063	0.046	0.009	0.010	0.007	0.019	<0.004	0.023	0.007	0.030	0.010	0.023	0.004	0.006	0.016	0.006	0.006
Arsenic	mg/L	0.1	0.15		<0.001	<0.001	<0.003	<0.003	0.004	<0.003	<0.003	<0.003	<0.003	<0.003	<0.003	<0.003	<0.003	<0.003	<0.003	<0.003	<0.003	<0.003	<0.003	<0.003
Barium	mg/L		2.3		0.010	0.015	0.003	0.006	0.006	0.012	0.007	0.014	0.011	0.014	0.01	0.014	0.008	0.022	0.010	0.016	0.018	0.009	0.012	0.015
Beryllium	mg/L	0.011	0.0053				<0.001	<0.001	<0.001	<0.001	<0.001	<0.001	<0.001	<0.001	<0.001	<0.001	<0.001	<0.001	<0.001	<0.001	<0.0005	<0.0005	<0.0005	<0.001
Bismuth	mg/L						<0.002	<0.002	<0.002	<0.002	<0.002	<0.002	<0.002	<0.002	<0.002	<0.002	<0.002	<0.002	<0.002	<0.002	<0.002	<0.002	<0.002	<0.002
Boron	mg/L	0.2	3.55	1.5	<0.01	<0.01	<0.010	<0.010	<0.010	<0.010	<0.010	<0.010	0.01	0.016	<0.010	<0.010	<0.010	<0.010	<0.010	<0.010	<0.010	<0.010	<0.010	0.012
Cadmium	mg/L	0.0002	0.00021	0.000017	<0.0001	<0.0001	<0.0001	<0.0001	<0.0001	<0.0001	<0.0001	<0.0001	<0.0001	<0.0001	<0.0001	<0.0001	<0.0001	<0.0001	<0.0001	<0.0001	<0.0001	<0.0001	<0.0001	<0.0001
Calcium	mg/L				20	29	7.86	23.4	9.97	25.5	21.3	31.5	19.1	31.9	15.5	26.3	14.5	29.6	15.6	29.4	30.08	20.77	26.5	29
Chromium	mg/L	0.0089	0.064		<0.005	<0.005	<0.003	<0.003	<0.003	<0.003	<0.003	0.003	<0.003	<0.003	<0.003	<0.003	<0.003	<0.003	<0.003	<0.003	<0.003	<0.003	<0.003	<0.003
Cobalt	mg/L	0.0009	0.0052		<0.0005	<0.0005	<0.0005	<0.0005	<0.0005	<0.0005	<0.0005	<0.0005	<0.0005	<0.0005	<0.0005	<0.0005	<0.0005	<0.0005	<0.0005	<0.0005	<0.0005	<0.0005	<0.0005	<0.0005
Copper	mg/L	0.005	0.0069		0.0021	<0.001	<0.002	<0.002	<0.002	<0.002	<0.002	<0.002	<0.002	<0.002	<0.002	<0.002	<0.002	<0.002	<0.002	<0.002	<0.002	<0.002	<0.002	0.004
Iron	mg/L	0.3			<b>0.7</b>	0.2	0.08	<b>0.40</b>	<b>0.61</b>	0.15	<b>0.11</b>	0.030	0.17	0.030	<0.01	0.040	0.06	<0.01	0.07	0.01	0.275	<b>0.439</b>	0.223	0.079
Lead	mg/L		0.002		<0.0005	<0.0005	<0.001	<0.001	<0.001	<0.001	<0.001	<0.001	<0.001	<0.001	<0.001	<0.001	<0.001	<0.001	<0.001	<0.001	<0.001	<0.001	<0.001	<0.001
Magnesium	mg/L				5.5	8.4	2.68	3.61	3.27	6.86	5.87	8.51	5.3	8.52	4.38	6.76	3.94	8.0	3.94	7.73	7.7	5.35	8.14	7.31
Manganese	mg/L				0.1	0.0	0.004	0.009	0.039	0.025	0.017	0.006	0.017	0.012	0.01	0.012	0.008	0.003	0.013	0.007	0.03	0.022	0.031	0.009
Molybdenum	mg/L		0.73				<0.002	<0.002	<0.002	<0.002	<0.002	<0.002	<0.002	<0.002	<0.002	<0.002	<0.002	<0.002	<0.002	<0.002	<0.002	<0.002	<0.002	<0.002
Nickel	mg/L	0.025	0.039				<0.003	<0.003	<0.003	<0.003	<0.003	<0.003	<0.003	<0.003	<0.003	<0.003	<0.003	<0.003	<0.003	<0.003	<0.003	<0.003	<0.003	<0.003
Potassium													0.65	0.62	0.45	0.63	0.61	0.59	0.57	0.49	1.03	0.77	0.75	0.94
Selenium	mg/L	0.1	0.005		<0.002	<0.002	<0.004	<0.004	<0.004	<0.004	<0.004	<0.004	<0.004	<0.004	<0.004	<0.004	<0.004	<0.004	<0.004	<0.004	<0.004	0.002	<0.002	<0.002
Silicon	mg/L						0.56	2.05	0.34	1.53	0.28	2.21	1.04	2.12	0.5	1.8	1.09	2.44	0.89	1.65	0.296	2.83	0.11	1.74
Silver	mg/L	0.0001	0.00012				<0.0001	<0.0001	<0.0001	<0.0001	<0.0001	<0.0001	<0.0001	<0.0001	<0.0001	<0.0001	<0.0001	<0.0001	<0.0001	<0.0001	<0.0001	<0.0001	<0.0001	<0.0001
Sodium	mg/L		180		26	46	2.68	2.87	1.88	39.7	31.1	51	29.2	54.7	22.9	39.2	21.0	52.9	22.1	59.8	50.05	21.89	44.0	39.9
Strontium	mg/L				0.044	0.069	0.016	0.025	0.025	0.058	0.037	0.072	0.042	0.068	0.043	0.063	0.032	0.077	0.035	0.064	0.079	0.05	0.066	0.067
Sulphur	mg/L						0.76	0.51	0.4	3.18	1.95	1.88	1570	2.28	2.15	2.3	2.10	2.98	1.78	2.02	2.492	1.4	1.92	1.72
Thallium	mg/L	0.0003	0.04				<0.0003	<0.0003	<0.0003	<0.0003	<0.0003	<0.0003	<0.0003	<0.0003	<0.0003	<0.0003	<0.0003	<0.0003	<0.0003	<0.0003	<0.0003	<0.0003	<0.0003	<0.0003
Tin	mg/L						<0.002	<0.002	<0.002	<0.002	<0.002	<0.002	<0.002	<0.002	<0.002	<0.002	<0.002	<0.002	<0.002	<0.002	<0.002	<0.002	<0.002	<0.002
Titanium	mg/L						<0.002	<0.002	<0.002	<0.002	<0.002	<0.002	<0.002	<0.002	<0.002	<0.002	<0.002	<0.002	<0.002	<0.002	0.002	<0.002	<0.002	<0.010
Uranium	mg/L	0.005	0.033				<0.002	<0.002	<0.002	<0.002	<0.002	<0.002	<0.002	<0.002	<0.002	<0.002	<0.002	<0.002	<0.002	<0.002	<0.0005	<0.0005	<0.0005	<0.0005
Vanadium	mg/L	0.006	0.02		<0.0005	<0.0005	<0.002	<0.002	<0.002	<0.002	<0.002	<0.002	<0.002	<0.002	<0.002	<0.002	<0.002	<0.002	<0.002	<0.002	<0.002	<0.002	<0.002	<0.002
Zinc	mg/L	0.03	0.089	0.03	<0.005	<0.005	<0.005	<0.005	<0.005	<0.005	<0.005	<0.005	<0.005	<0.005	<0.005	<0.005	<0.005	<0.005	<0.005	<0.005	<0.005	<0.005	<0.005	<0.020

Notes:  
(1) PWQO - Provincial Water Quality Objectives.  
(2) APV - Aquatic Protection Value from *Rationale for the Development of Soil and Groundwater Standards for use at Contaminated Site in Ontario* , Table 3.1.  
(3) CWQG - Canadian Water Quality Guidelines.  
(4) Exceedences of the PWQO are indicated by **BOLD** entries.  
(5) Exceedences of the APV are indicated by underlined entries.  
(6) Exceedences of the CWQG are indicated by *italicized* entries.

Surface Water Geochemical Results  
SW-3



Parameters	Units	PWQO <sup>1</sup>	APV <sup>2</sup>	CWQG <sup>3</sup>	2012	2013		2014		2015		2016		2017		2018		2019		2020		2021	
General Chemistry					May	May	Sept	June	Sept	May	Sept	May	Sept	May	Sept	May	Oct	May	Sept	June	Oct	June	Oct
Alkalinity	mg/L				12	8	12	11	10	15	Insufficient	9	Dry	9	26	7	Dry	8	39	13	27	21	23
Chemical Oxygen Demand (COD)	mg/L				25	20	29	38	23	32	Water	19		13	41	<5		15	39	29	23	24	18
Total Dissolved Solids	mg/L				28	42	74	46	44	50	to Sample	36		34	58	66		30	94	44	30	28	58
Total Suspended Solids	mg/L				<10	<10	<10	15	<10	<10		<10		<10	15	<10		<10	61	19	<10	16	<10
Ammonia	mg/L				<0.05	<0.02	0.05	0.12	0.06	0.05		<0.02		0.02	0.95	<0.02		0.04	0.42	0.02	0.02	0.11	0.04
Turbidity	NTU				1.1	0.8	3.2	3.7	3	6.5		2.3		2.3	10.8	3.1		1.6	110	5.7	13.9	6.8	2.3
Un-ionized Ammonia	mg/L	0.02			<0.00063	<0.00003	0.000011	0.000087	0.000114	0.000155		0.000004		<0.0000138	<0.00304	<0.000054		0.00011	0.0011	0.00001	<0.000004	0.00012	0.0001
Chloride	mg/L		180	128	3	5.24	10.6	3.1	3.42	6.22		2.14		2.55	4.15	0.94		2.42	9.62	3.9	2.64	1.97	3.12
Dissolved Organic Carbon	mg/L				8.4	6.2	13	11.7	12.2	9.2		7.7		6.2	13.5	8		6.4	14	10	10.2	13.6	10.2
Sulphate	mg/L				1	3.3	4.04	2.0	1.65	1.0		2.9		3.0	0.35	0.67		2.94	2.48	1.05	0.89	0.52	0.18
Hardness	mg/L				16.0	16.1	43.2	16.7	16.1	18.3		11		9.9	21.7	10.1		10.6	37.8	13	17.9	17.7	20.3
Phenols	mg/L	0.001	0.961	0.004	<b>0.0024</b>	<0.001	<0.001	<0.001	<0.001	<b>0.003</b>		<0.001		<0.001	<b>0.002</b>	<0.001		<b>0.002</b>	<b>0.012</b>	<b>0.004</b>	<0.001	<0.001	<0.001
Phosphorus	mg/L				<0.1	<0.05	<0.05	<0.05	<0.05	0.1		<0.05		<0.05	<0.05	<0.05		<0.05	0.06	<0.10	<0.10	<0.10	<0.10
pH	pH units	6.5 - 8.5				<b>5.98</b>	<b>5.92</b>	6.66	6.59	6.81		<b>6.25</b>		7.08	7.15	<b>6.40</b>		<b>6.39</b>	7.02	7.06	<b>6.30</b>	6.51	7.04
Conductivity	uS/cm					49	78	44	45	56		34		34	64	35		32	131	53	40	41	49
Elements																							
Aluminum	mg/L				0.064	0.063	0.062	0.149	0.086	0.085		0.052		0.037	0.033	0.042		0.047	0.021	0.028	0.040	0.015	0.021
Arsenic	mg/L	0.1	0.15		<0.001	<0.003	<0.003	<0.003	<0.003	<0.003		<0.003		<0.003	<0.003	<0.003		0.004	<b>0.239</b>	<0.003	<0.003	0.004	<0.003
Barium	mg/L		2.3		0.0035	0.004	0.007	0.006	0.005	0.008		0.005		0.005	0.01	0.004		0.004	0.029	0.004	0.004	0.006	0.006
Beryllium	mg/L	0.011	0.0053			<0.001	<0.001	<0.001	<0.001	<0.001		<0.001		<0.001	<0.001	<0.001		<0.001	<0.001	<0.0005	<0.0005	<0.0005	<0.001
Bismuth	mg/L					<0.002	<0.002	<0.002	<0.002	<0.002		<0.002		<0.002	<0.002	<0.002		<0.002	<0.002	<0.002	<0.002	<0.002	<0.002
Boron	mg/L	0.2	3.55	1.5	<0.01	<0.010	<0.010	0.016	<0.010	<0.010		0.035		<0.010	<0.010	<0.010		<0.010	0.012	<0.010	<0.010	<0.010	<0.010
Cadmium	mg/L	0.0002	0.00021	0.000017	<0.0001	<0.0001	<0.0001	<0.0001	<i>0.0001</i>	<b>0.0003</b>		<0.0001		<0.0001	<0.0001	<0.0001		<0.0001	<0.0001	<0.0001	<0.0001	<0.0001	<0.0001
Calcium	mg/L				4.1	4.36	14.0	4.53	4.22	4.79		2.89		2.59	5.92	2.61		2.83	11.0	3.51	4.9	4.51	5.5
Chromium	mg/L	0.0089	0.064		<0.005	<0.003	<0.003	<0.003	<0.003	0.005		<0.003		<0.003	<0.003	<0.003		<0.003	0.004	<0.003	<0.003	<0.003	<0.003
Cobalt	mg/L	0.0009	0.0052		<0.0005	<0.0005	0.0007	<b>0.0012</b>	0.0008	<b>0.0016</b>		<0.0005		<0.0005	<b>0.0023</b>	<0.0005		0.0006	<b>0.0233</b>	<0.0005	0.0007	<b>0.0013</b>	<0.0005
Copper	mg/L	0.005	0.0069		0.0025	0.002	0.002	0.004	0.002	0.002		<0.002		0.002	<0.002	0.002		0.002	<b>0.021</b>	<b>0.006</b>	<0.002	0.003	<0.002
Iron	mg/L	0.3			<b>0.4</b>	0.14	<b>1.11</b>	<b>1.17</b>	<b>1.09</b>	<b>5.65</b>		<b>0.46</b>		<b>0.34</b>	<b>3.45</b>	<b>0.45</b>		<b>0.35</b>	<b>3.17</b>	<b>0.887</b>	<b>1.08</b>	<b>2.05</b>	<b>1.18</b>
Lead	mg/L		0.002		<0.0005	<0.001	<0.001	<0.001	<0.001	<0.001		<0.001		<0.001	<0.001	<0.001		<0.001	<u>0.016</u>	<0.001	<0.001	0.001	<0.001
Magnesium	mg/L				1.3	1.27	2.0	1.32	1.35	1.53		0.93		0.83	1.68	0.87		0.86	2.51	1.04	1.37	1.56	1.63
Manganese	mg/L				0.019	0.012	0.08	0.102	0.076	0.158		0.023		0.018	0.279	0.027		0.022	0.175	0.027	0.068	0.091	0.027
Molybdenum	mg/L		0.73			<0.002	<0.002	<0.002	<0.002	<0.002		<0.002		<0.002	<0.002	<0.002		<0.002	<0.002	<0.002	<0.002	<0.002	<0.002
Nickel	mg/L	0.025	0.039			<0.003	<0.003	<0.003	<0.003	<0.003		<0.003		<0.003	<0.003	<0.003		<0.003	<b>0.041</b>	<0.003	<0.003	<0.003	<0.003
Potassium												0.28		0.14	0.82	0.29		0.28	3.34	<0.25	<0.25	<0.58	<0.58
Selenium	mg/L	0.1	0.005		<0.002	<0.004	<0.004	<0.004	<0.004	<0.004		<0.004		<0.004	<0.004	<0.004		<0.004	<0.004	<0.004	<0.004	<0.002	<0.002
Silicon	mg/L					1.55	1.13	1.28	3.43	0.89		0.87		0.96	1.11	0.96		0.91	3.1	0.378	2.49	0.49	1.63
Silver	mg/L	0.0001	0.00012			<0.0001	<0.0001	<0.0001	<0.0001	<0.0001		<0.0001		<0.0001	<0.0001	<0.0001		<0.0001	<b>0.0002</b>	<0.0001	<0.0001	<0.0001	<0.0001
Sodium	mg/L		180		2.6	2.77	3.91	2.01	1.99	3.13		1.61		1.74	2.45	1.87		1.58	4.72	1.54	1.86	1.54	1.7
Strontium	mg/L				0.018	0.016	0.03	0.019	0.019	0.02		0.013		0.016	0.028	0.013		0.014	0.042	0.021	0.026	0.026	0.03
Sulphur	mg/L					1.38	1.61	0.89	0.75	0.53		774		1.03	0.49	0.88		1.02	1.21	0.584	0.371	0.417	0.318
Thallium	mg/L	0.0003	0.04			<0.0003	<0.0003	<0.0003	<0.0003	<0.0003		<0.0003		<0.0003	<0.0003	<0.0003		<0.0003	<0.0003	<0.0003	<0.0003	<0.0003	<0.0003
Tin	mg/L					<0.002	<0.002	<0.002	<0.002	<0.002		<0.002		<0.002	<0.002	<0.002		<0.002	<0.002	<0.002	<0.002	<0.002	<0.002
Titanium	mg/L					<0.002	<0.002	0.004	0.003	0.009		<0.002		<0.002	0.003	0.003		<0.002	0.04	0.007	0.003	0.013	<0.010
Uranium	mg/L	0.005	0.033			<0.002	<0.002	<0.002	<0.002	<0.002		<0.002		<0.002	<0.002	<0.002		<0.002	<0.002	<0.0005	<0.0005	<0.0005	<0.0005
Vanadium	mg/L	0.006	0.02		<0.0005	<0.002	<0.002	<0.002	<0.002	<0.002		<0.002		<0.002	<0.002	<0.002		<0.002	0.003	<0.002	<0.002	<0.002	<0.002
Zinc	mg/L	0.03	0.089	0.03	0.0079	0.007	<b>0.077</b>	0.013	0.011	0.024		0.008		0.016	<0.005	0.005		<0.005	<b>0.036</b>	0.006	0.005	0.008	<0.020

Notes:  
(1) PWQO - Provincial Water Quality Objectives.  
(2) APV - Aquatic Protection Value from *Rationale for the Development of Soil and Groundwater Standards for use at Contaminated Site in Ontario* , Table 3.1.  
(3) CWQG - Canadian Water Quality Guidelines.  
(4) Exceedences of the PWQO are indicated by **BOLD** entries.  
(5) Exceedences of the APV are indicated by underlined entries.  
(6) Exceedences of the CWQG are indicated by *italicized* entries.

2021 Surface Water Duplicate Data

Parameters	Units	Jun-21			Oct-21		
		SW-4	HB SW DUP	Relative Percent Difference (%)	SW-3	HB SW DUP	Relative Percent Difference (%)
General Chemistry							
Alkalinity	mg/L	99	98	1.015	99	98	1.015
Chemical Oxygen Demand (COD)	mg/L	18	18	0.000	13	14	(7.407)
Total Dissolved Solids	mg/L	208	192	8.000	250	246	1.613
Total Suspended Solids	mg/L	<10	<10	NC	<10	<10	NC
Ammonia	mg/L	0.03	0.02	40.000	<0.02	<0.02	NC
Turbidity	NTU	1.6	1.4	13.333	1.3	1.1	16.667
Chloride	mg/L	61	62	(0.976)	74.7	75	(0.134)
Dissolved Organic Carbon	mg/L	9.8	11.1	(12.440)	8.6	7.3	16.352
Sulphate	mg/L	4.86	4.50	7.692	4.98	4.98	0.000
Hardness	mg/L	99.7	98.3	1.414	112	116	(3.509)
Phenols	mg/L	0.001	<0.001	NC	0.002	<0.001	NC
Phosphorus	mg/L	<0.10	<0.10	NC	<0.10	<0.10	NC
pH	pH units	7.37	7.29	1.091	7.83	7.77	0.769
Conductivity	uS/cm	396	393	0.760	446	444	0.449
Elements							
Aluminum	mg/L	0.006	0.008	(28.571)	0.005	0.005	0.000
Arsenic	mg/L	<0.003	<0.003	NC	<0.003	<0.003	NC
Barium	mg/L	0.012	0.012	0.000	<0.002	0.016	NC
Beryllium	mg/L	<0.0005	<0.0005	NC	<0.001	<0.001	NC
Bismuth	mg/L	<0.002	<0.002	NC	<0.002	<0.002	NC
Boron	mg/L	<0.010	<0.010	NC	<0.010	<0.010	NC
Cadmium	mg/L	<0.0001	<0.0001	NC	<0.0001	<0.0001	NC
Calcium	mg/L	26.5	26.1	1.521	31.8	33.0	(3.704)
Chromium	mg/L	<0.003	<0.003	NC	<0.003	<0.003	NC
Cobalt	mg/L	<0.0005	<0.0005	NC	<0.0005	<0.0005	NC
Copper	mg/L	<0.002	<0.002	NC	<0.002	<0.002	NC
Iron	mg/L	0.223	0.22	2.727	0.28	0.13	73.945
Lead	mg/L	<0.001	<0.001	NC	<0.001	<0.001	NC
Magnesium	mg/L	8.14	8.04	1.236	7.99	8.26	(3.323)
Manganese	mg/L	0.031	0.029	6.667	0.063	0.020	103.614
Molybdenum	mg/L	<0.002	<0.002	NC	<0.002	<0.002	NC
Nickel	mg/L	<0.003	<0.003	NC	<0.003	<0.003	NC
Potassium	mg/L	0.75	<0.58	NC	0.95	0.97	(2.083)
Selenium	mg/L	0.002	0.004	66.667	<0.002	<0.002	NC
Silicon	mg/L	0.11	0.19	53.333	0.31	1.95	145.591
Silver	mg/L	<0.0001	<0.0001	NC	<0.0001	<0.0001	NC
Sodium	mg/L	44	43.7	0.684	44.2	46.1	(4.208)
Strontium	mg/L	0.066	0.068	(2.985)	0.071	0.072	(1.399)
Sulphur	mg/L	1.92	2.12	(9.901)	1.9	1.79	5.962
Thallium	mg/L	<0.0003	<0.0003	NC	<0.0003	<0.0003	NC
Tin	mg/L	<0.002	<0.002	NC	<0.002	<0.002	NC
Titanium	mg/L	<0.002	0.009	NC	<0.010	<0.010	NC
Uranium	mg/L	<0.0005	<0.0005	NC	<0.0005	<0.0005	NC
Vanadium	mg/L	<0.002	<0.002	NC	<0.002	<0.002	NC
Zinc	mg/L	<0.005	<0.005	NC	<0.020	<0.020	NC

Notes:

(1) NC - not calculable as one or both concentrations are below the laboratory method detection limit.

(2) Relative percent differences exceeding 50% are presented as bold and shaded entries.

**The City of Temiskaming Shores**

2021 Annual Groundwater and Surface Water Monitoring Report

Haileybury Waste Disposal Site

Haileybury, Ontario

April 2022



**APPENDIX G**

**TREND ANALYSIS**



# The City of Temiskaming Shores

2021 Annual Groundwater and Surface Water Monitoring Report

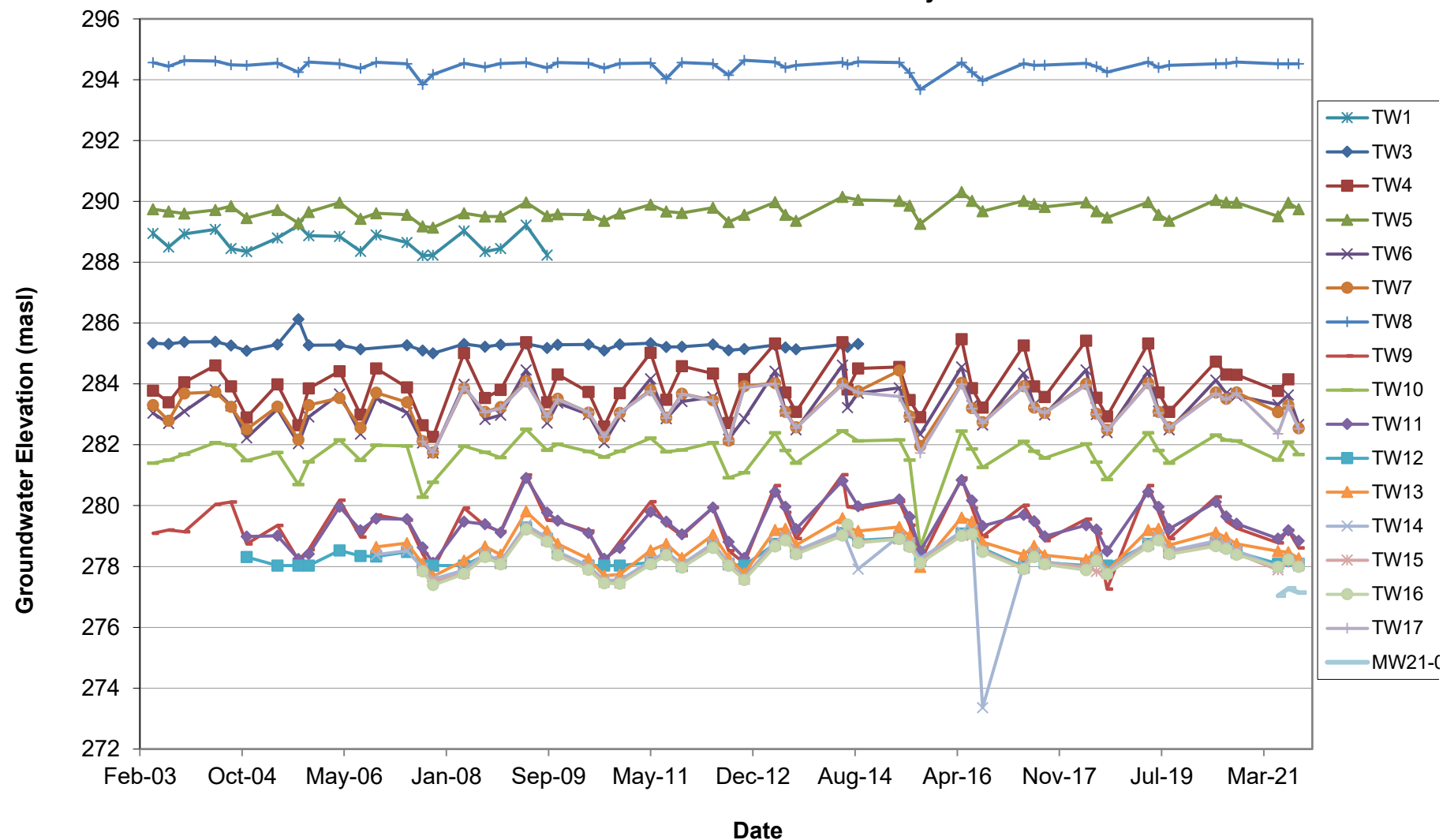
Haileybury Waste Disposal Site

Haileybury, Ontario

March 2022



## Groundwater Elevation Trend Analysis

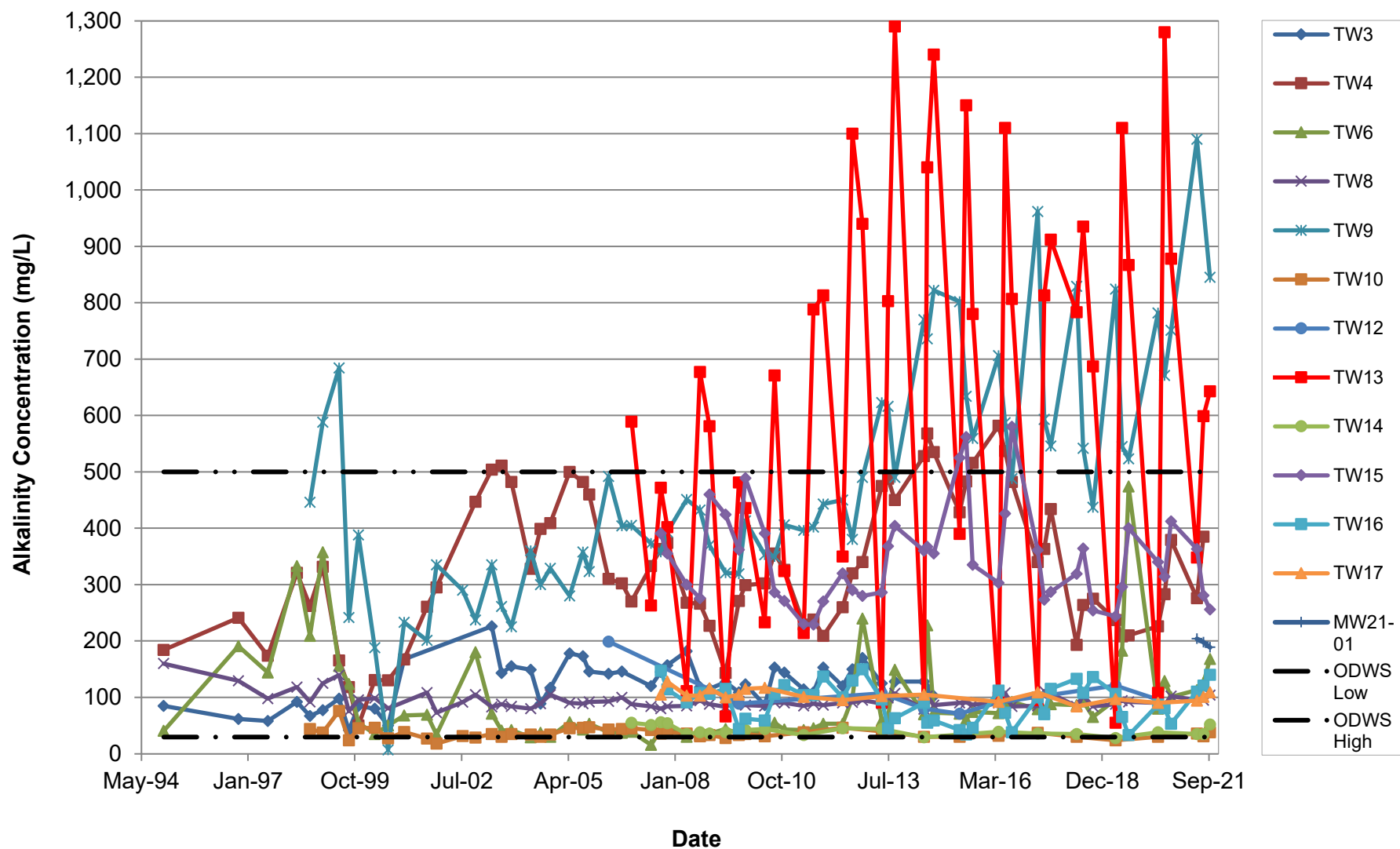


# The City of Temiskaming Shores

2021 Annual Groundwater and Surface Water Monitoring Report  
Haileybury Waste Disposal Site  
Haileybury, Ontario  
March 2022



## Alkalinity Trend Analysis - Groundwater



# The City of Temiskaming Shores

2021 Annual Groundwater and Surface Water Monitoring Report

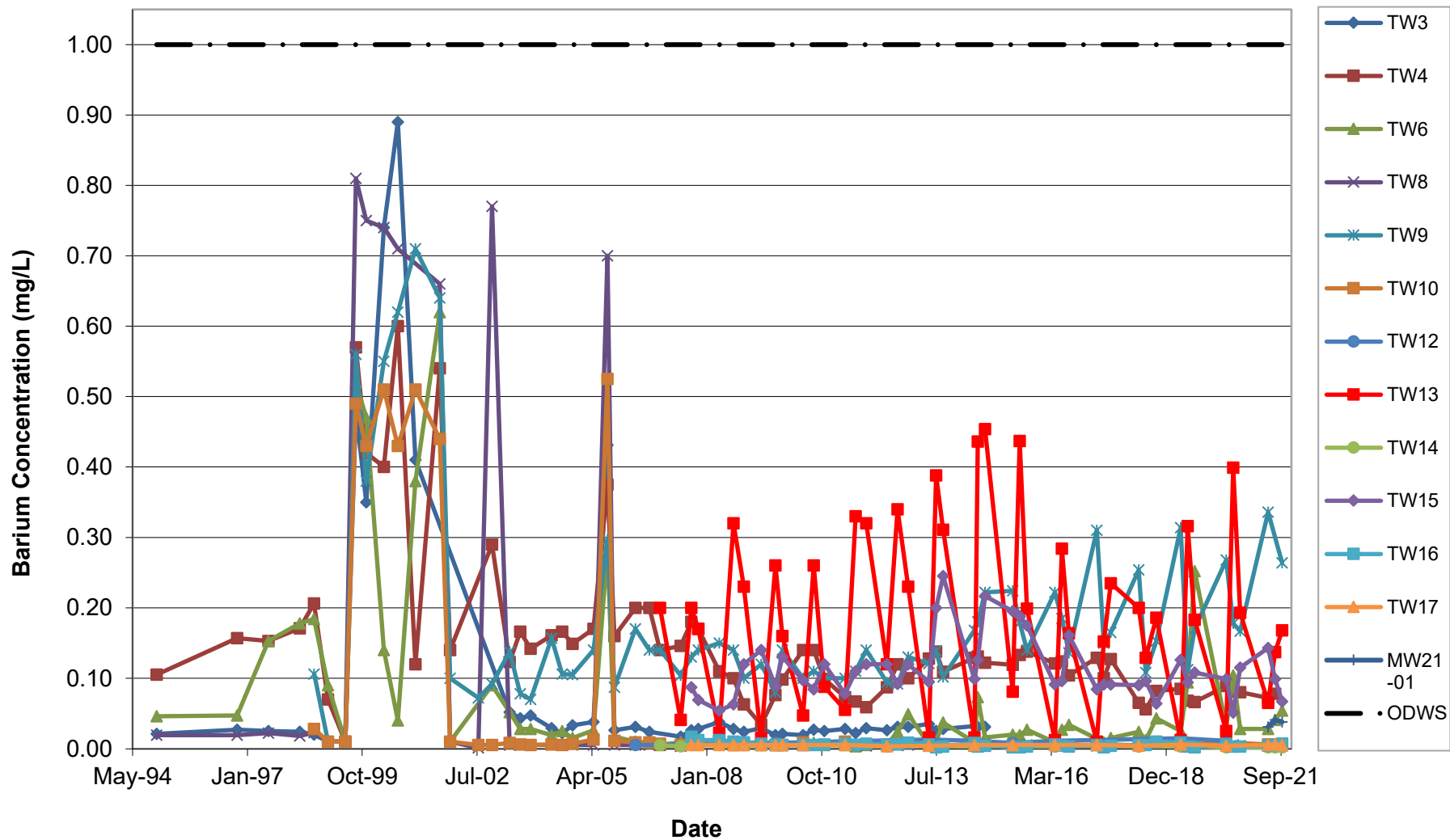
Haileybury Waste Disposal Site

Haileybury, Ontario

March 2022



## Barium Trend Analysis - Groundwater



# The City of Temiskaming Shores

2021 Annual Groundwater and Surface Water Monitoring Report

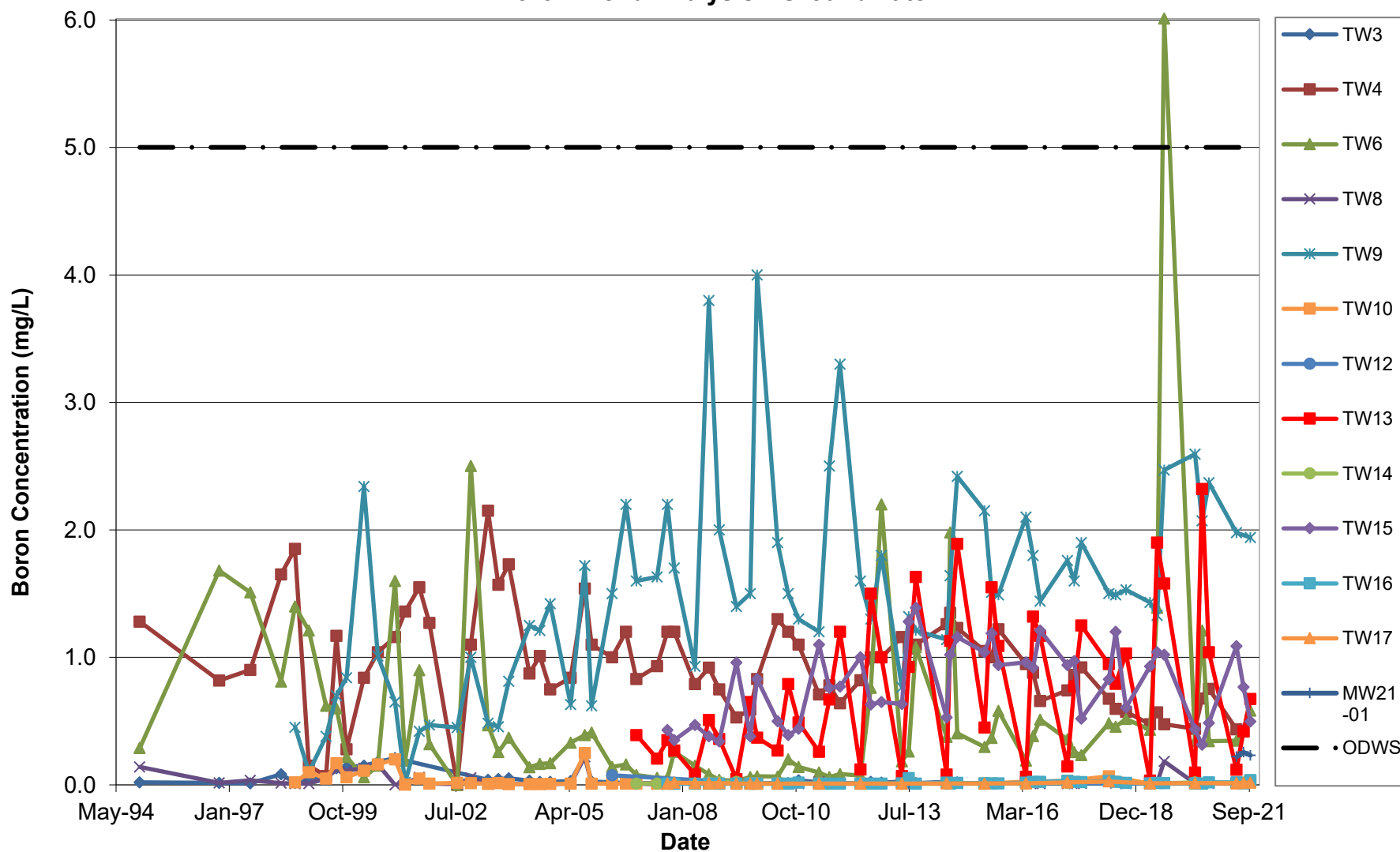
Haileybury Waste Disposal Site

Haileybury, Ontario

March 2022



## Boron Trend Analysis - Groundwater



# The City of Temiskaming Shores

2021 Annual Groundwater and Surface Water Monitoring Report

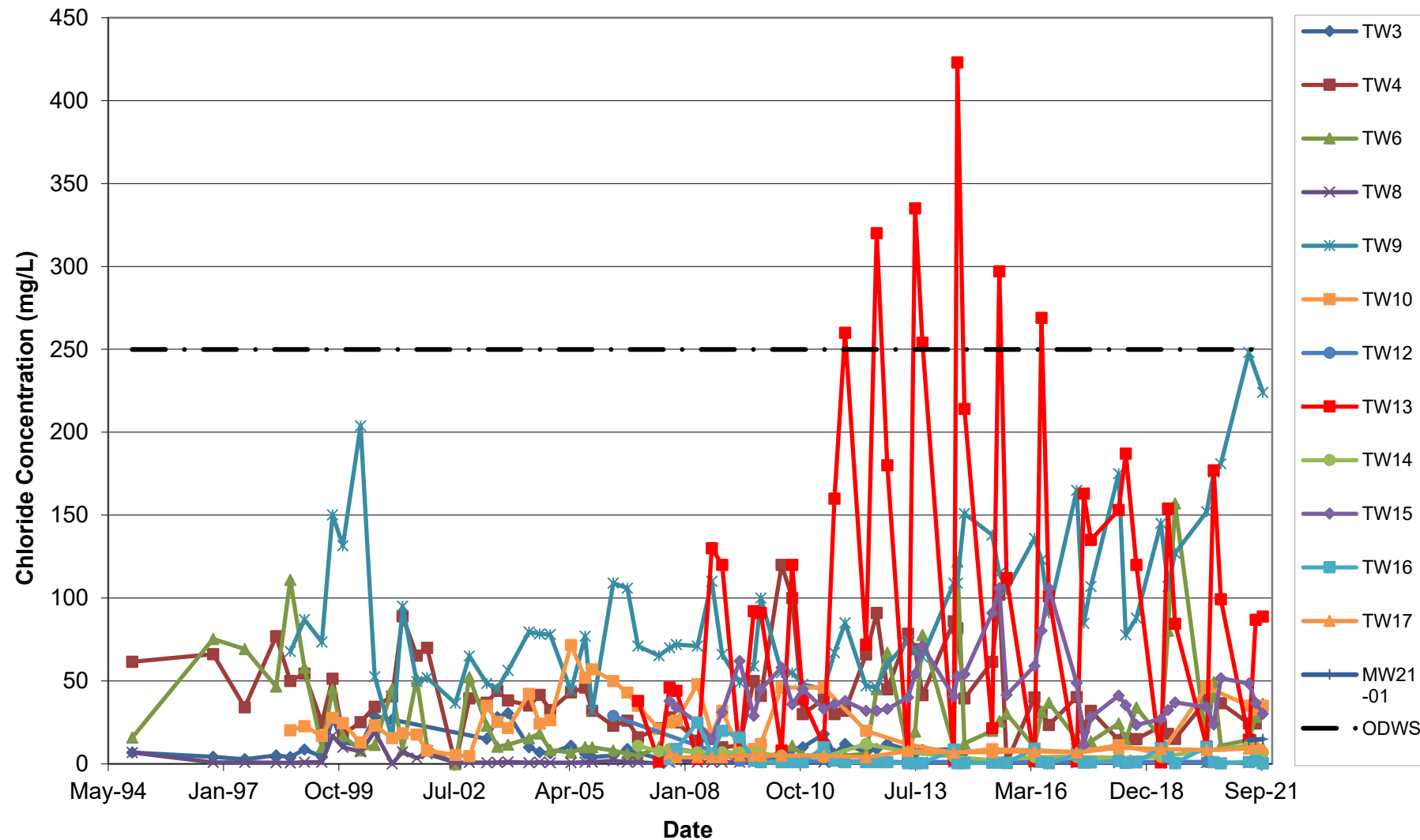
Haileybury Waste Disposal Site

Haileybury, Ontario

March 2022



## Chloride Trend Analysis - Groundwater





# The City of Temiskaming Shores

2021 Annual Groundwater and Surface Water Monitoring Report

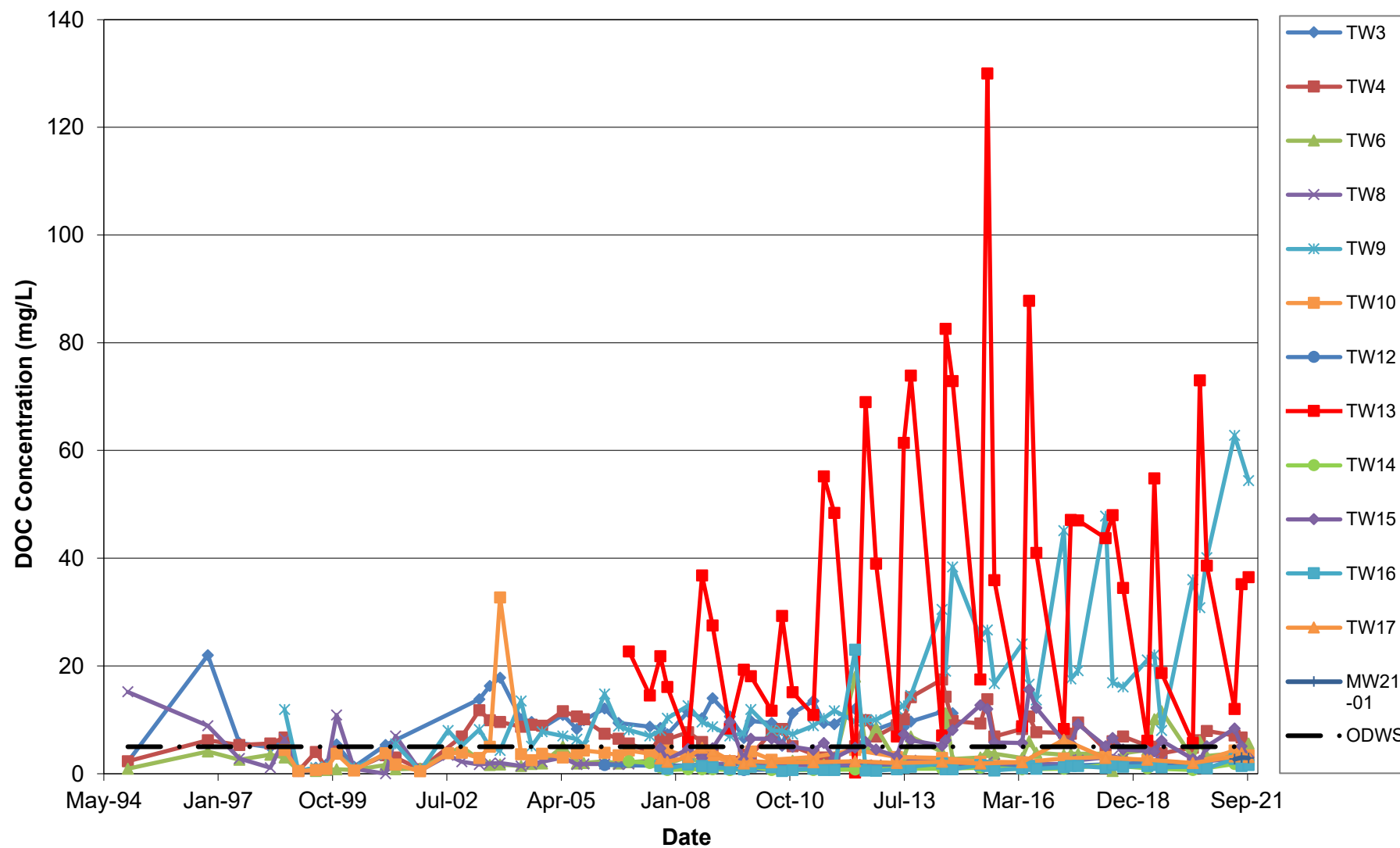
Haileybury Waste Disposal Site

Haileybury, Ontario

March 2022



## Dissolved Organic Carbon Trend Analysis - Groundwater



# The City of Temiskaming Shores

2021 Annual Groundwater and Surface Water Monitoring Report

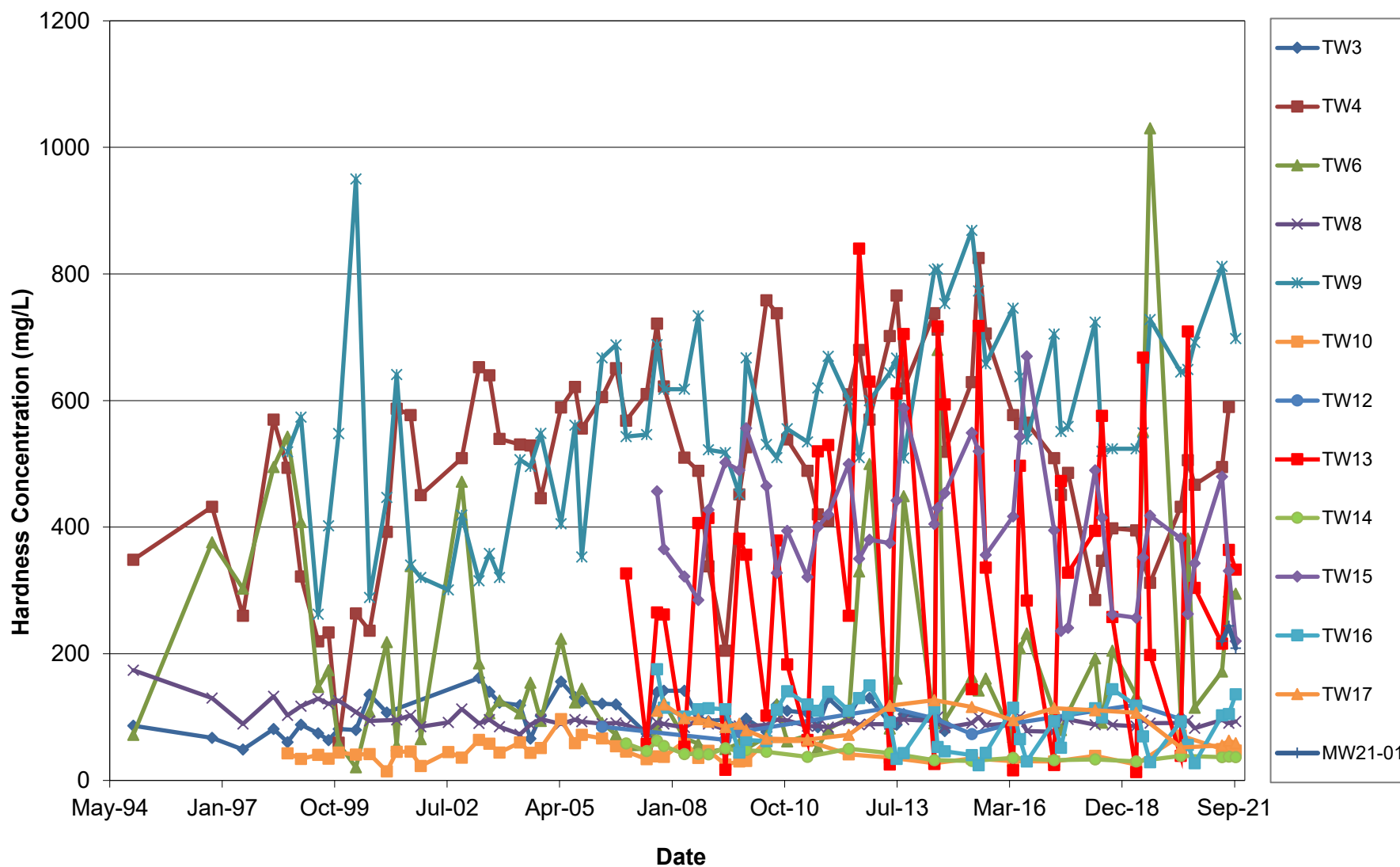
Haileybury Waste Disposal Site

Haileybury, Ontario

March 2022



## Hardness Trend Analysis - Groundwater

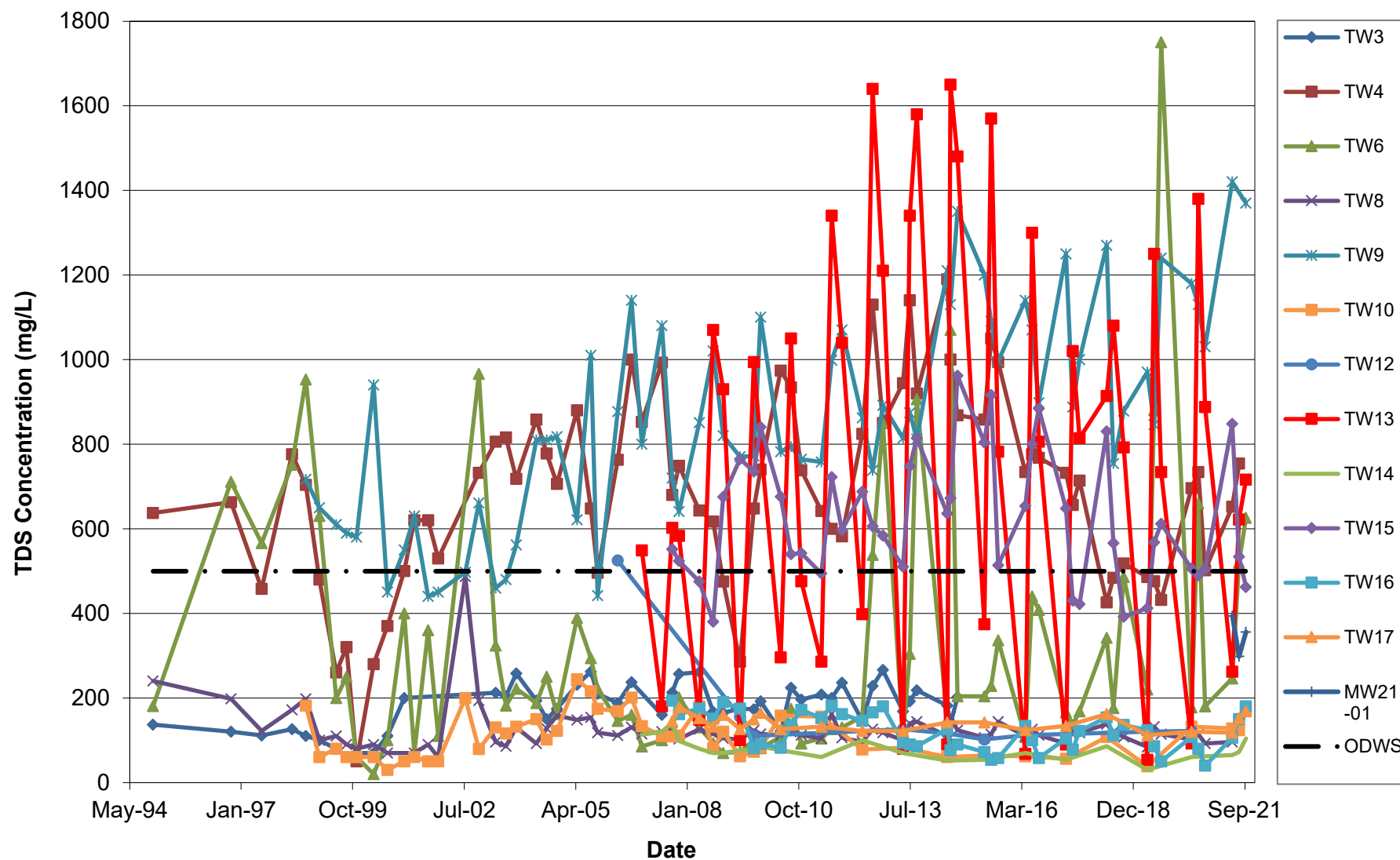


# The City of Temiskaming Shores

2021 Annual Groundwater and Surface Water Monitoring Report  
Haileybury Waste Disposal Site  
Haileybury, Ontario  
March 2022



## Total Dissolved Solids Trend Analysis - Groundwater



## The City of Temiskaming Shores

2021 Annual Groundwater and Surface Water Monitoring Report

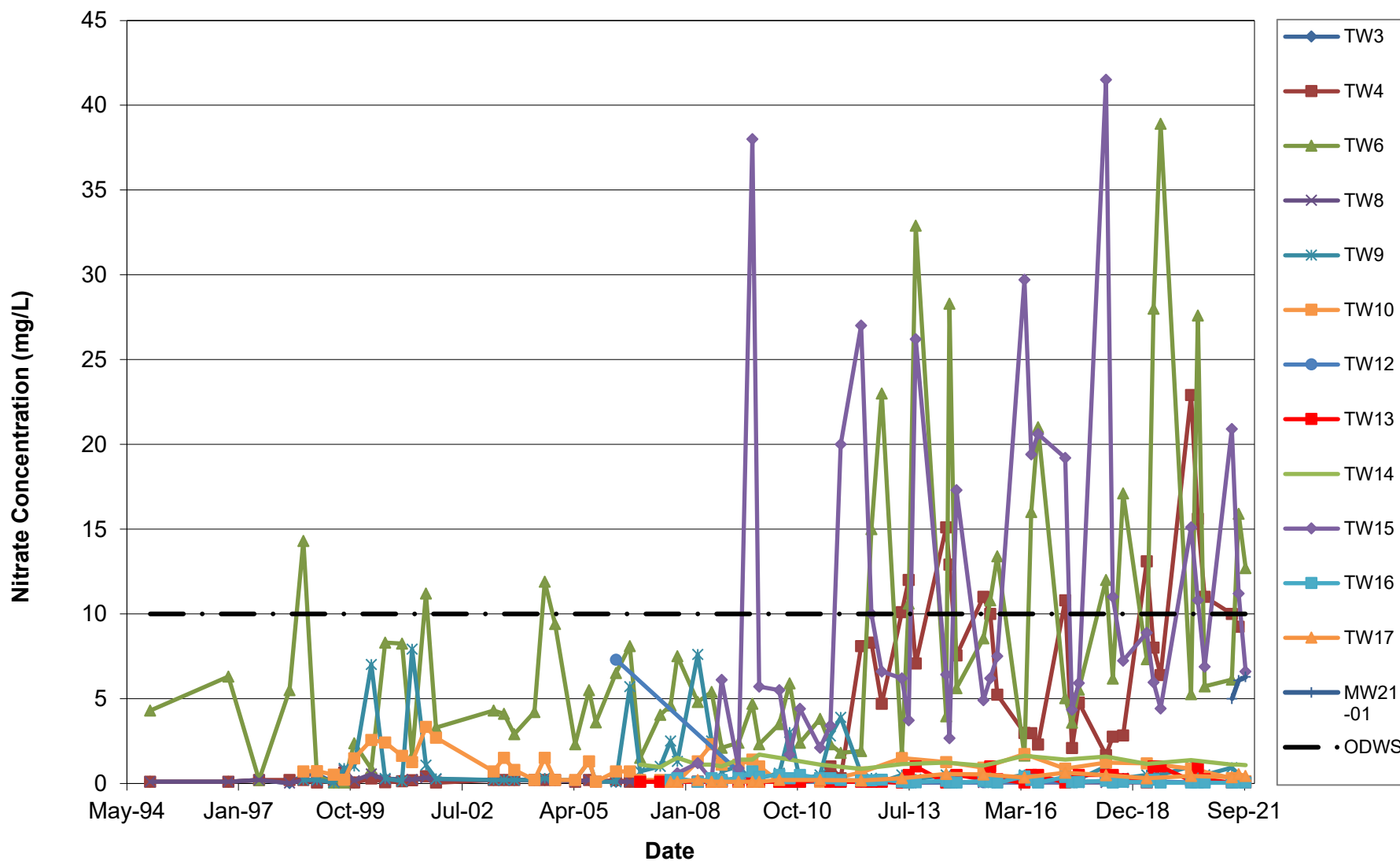
Haileybury Waste Disposal Site

Haileybury, Ontario

March 2022



### Nitrate Trend Analysis - Groundwater



# The City of Temiskaming Shores

2021 Annual Groundwater and Surface Water Monitoring Report

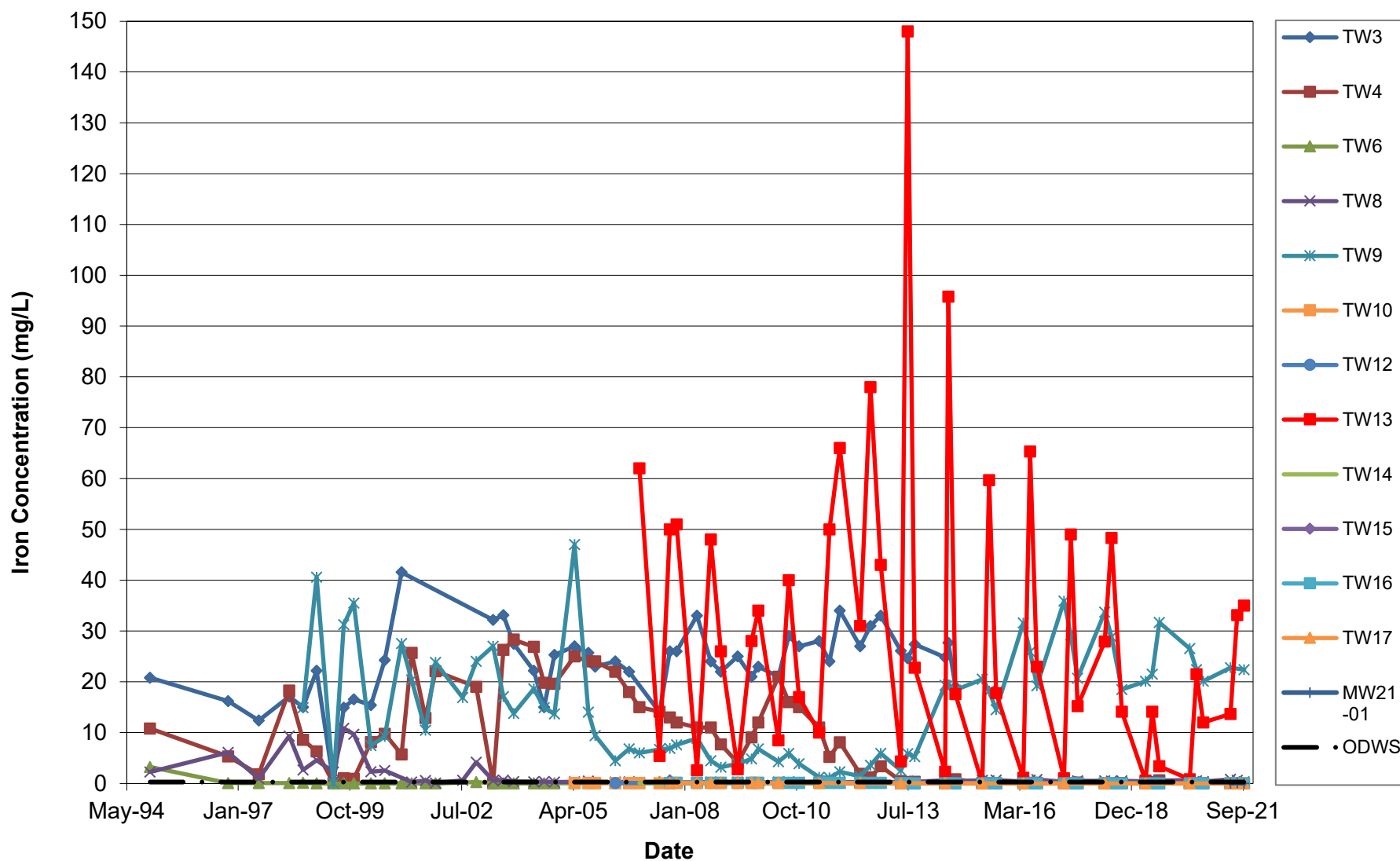
Haileybury Waste Disposal Site

Haileybury, Ontario

March 2022



## Iron Trend Analysis - Groundwater





# The City of Temiskaming Shores

2021 Annual Groundwater and Surface Water Monitoring Report

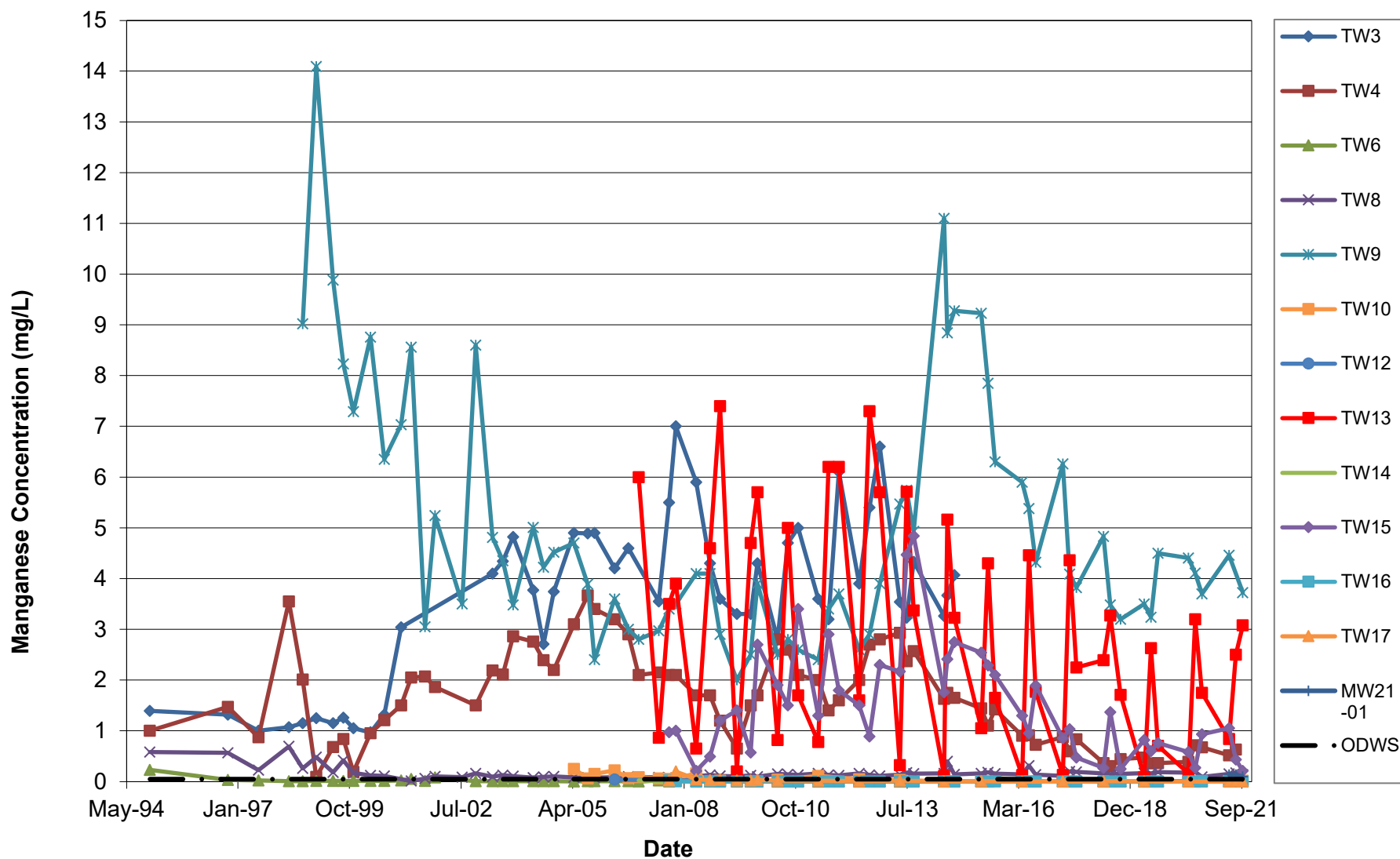
Haileybury Waste Disposal Site

Haileybury, Ontario

March 2022



## Manganese Trend Analysis - Groundwater



# The City of Temiskaming Shores

2021 Annual Groundwater and Surface Water Monitoring Report

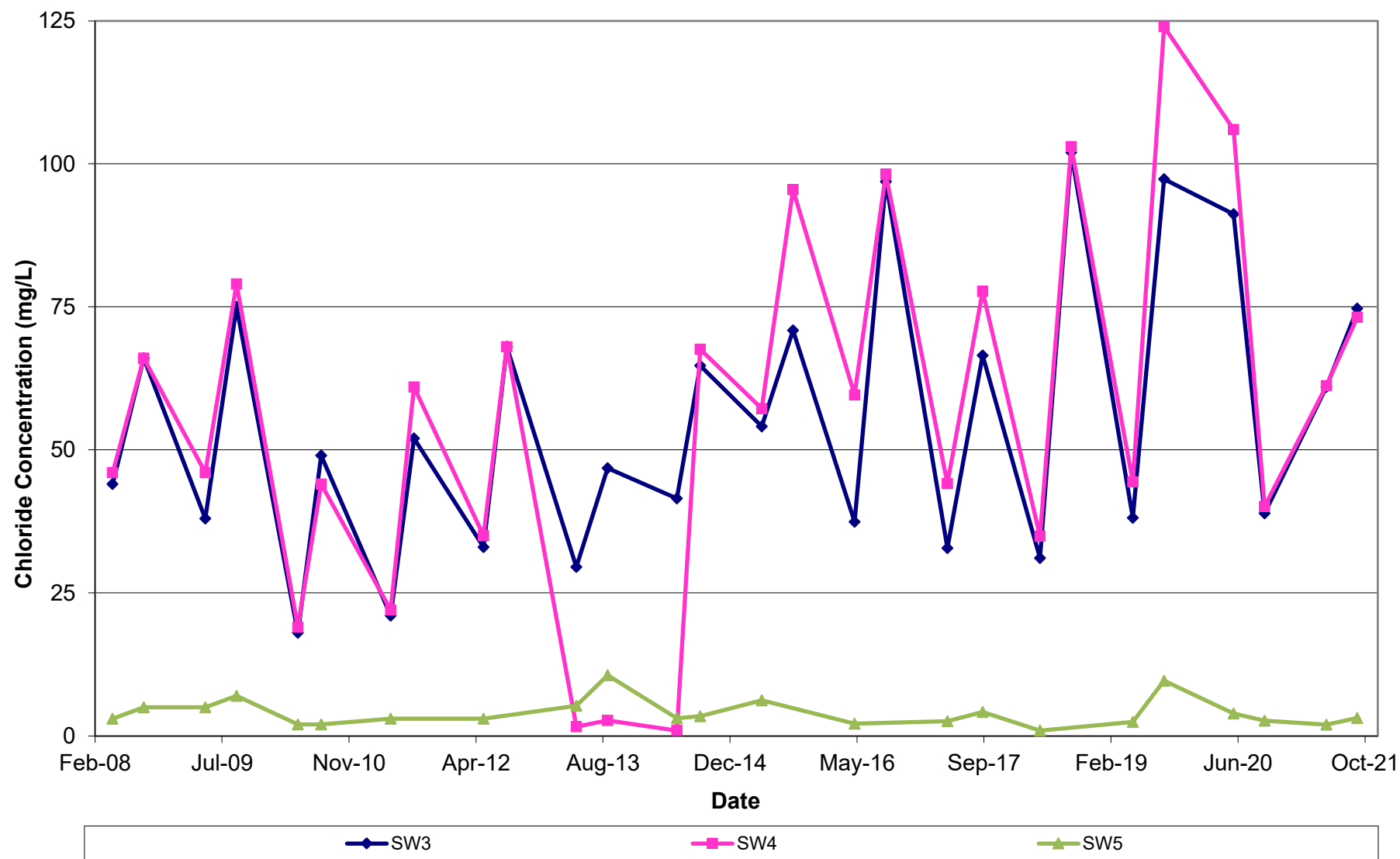
Haileybury Waste Disposal Site

Haileybury, Ontario

March 2022



## Chloride Trend Analysis - Surface Water



# The City of Temiskaming Shores

2021 Annual Groundwater and Surface Water Monitoring Report

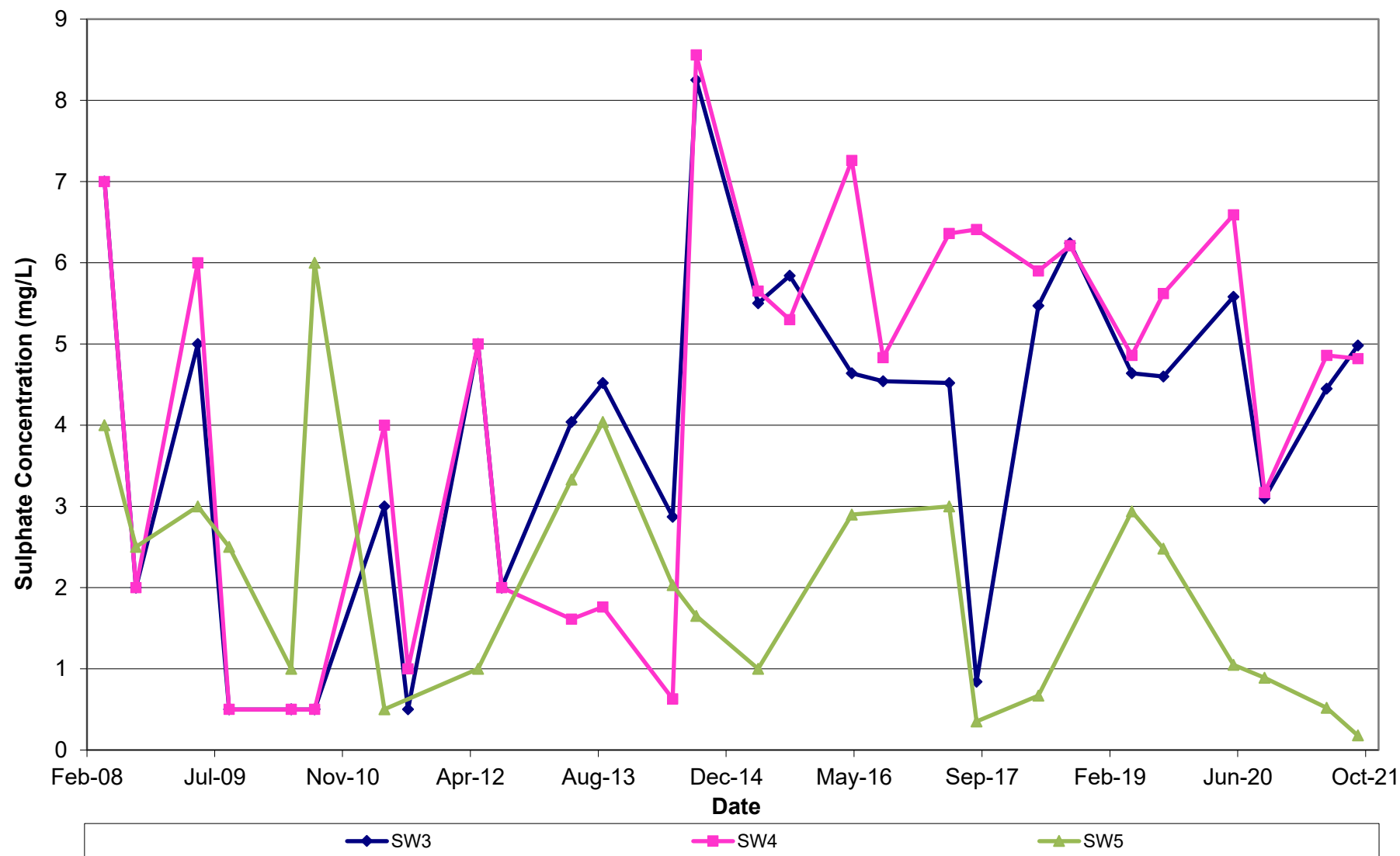
Haileybury Waste Disposal Site

Haileybury, Ontario

March 2022



## Sulphate Trend Analysis - Surface Water



# The City of Temiskaming Shores

2021 Annual Groundwater and Surface Water Monitoring Report

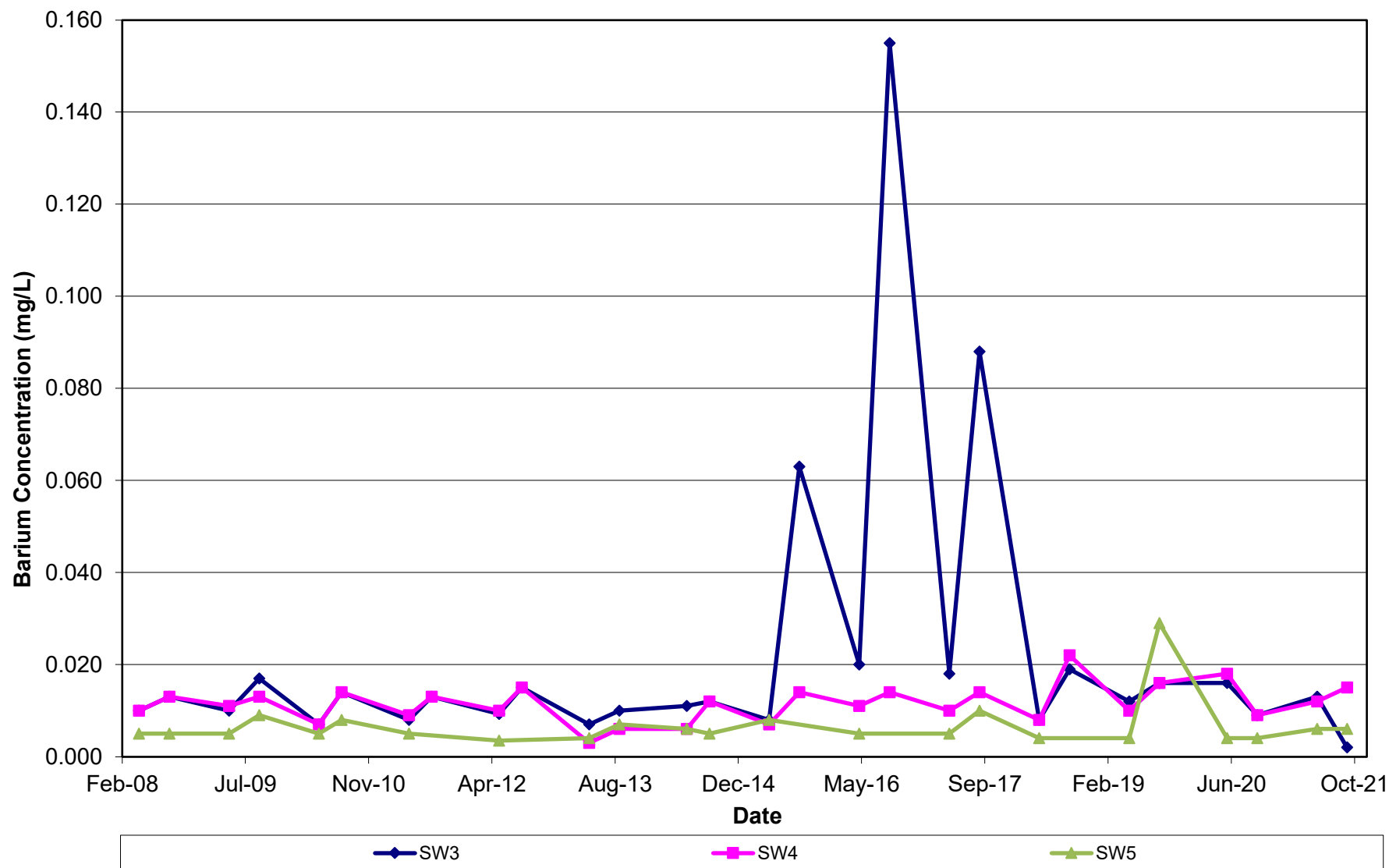
Haileybury Waste Disposal Site

Haileybury, Ontario

March 2022



## Barium Trend Analysis - Surface Water



# The City of Temiskaming Shores

2021 Annual Groundwater and Surface Water Monitoring Report

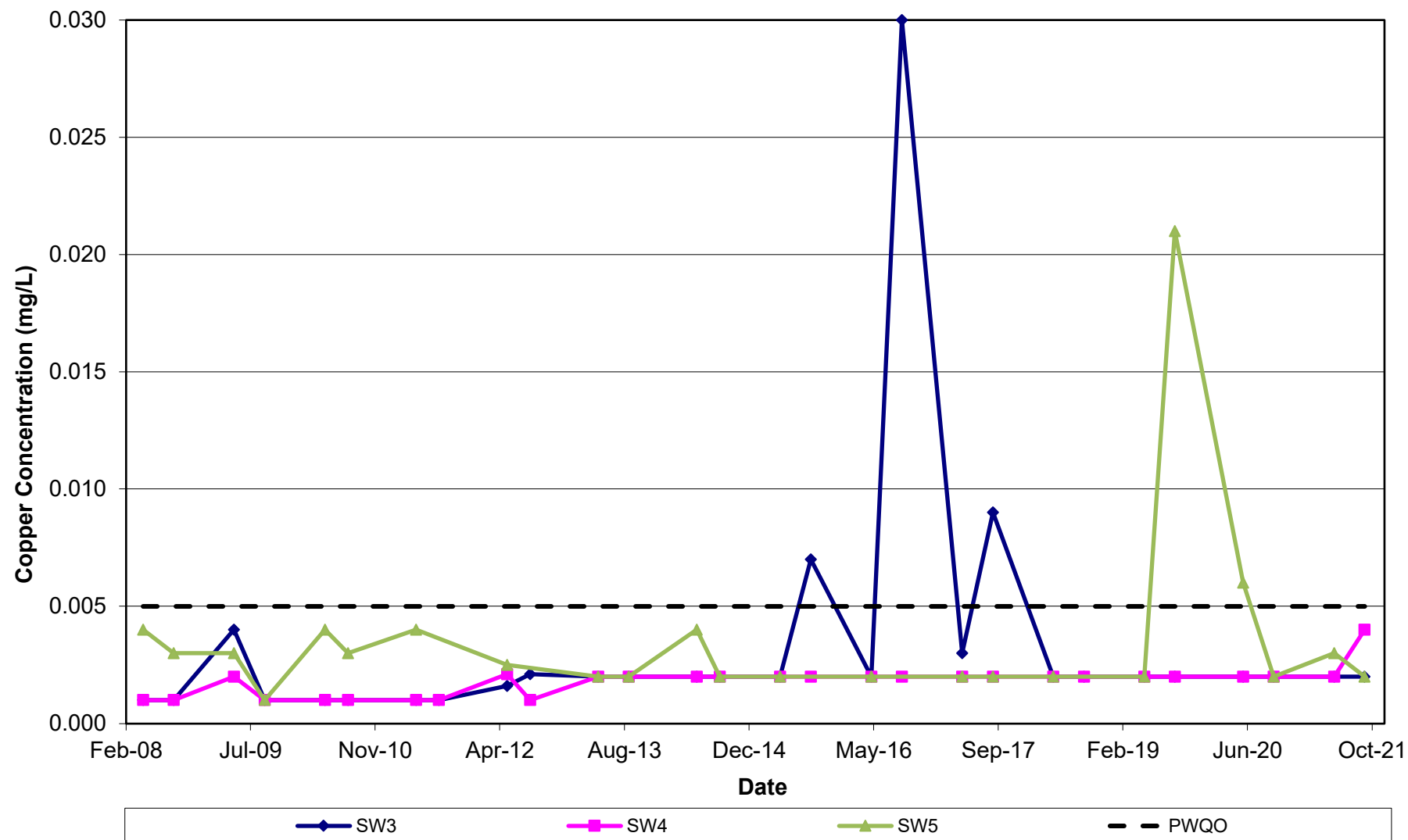
Haileybury Waste Disposal Site

Haileybury, Ontario

March 2022



## Copper Trend Analysis - Surface Water





# The City of Temiskaming Shores

2021 Annual Groundwater and Surface Water Monitoring Report

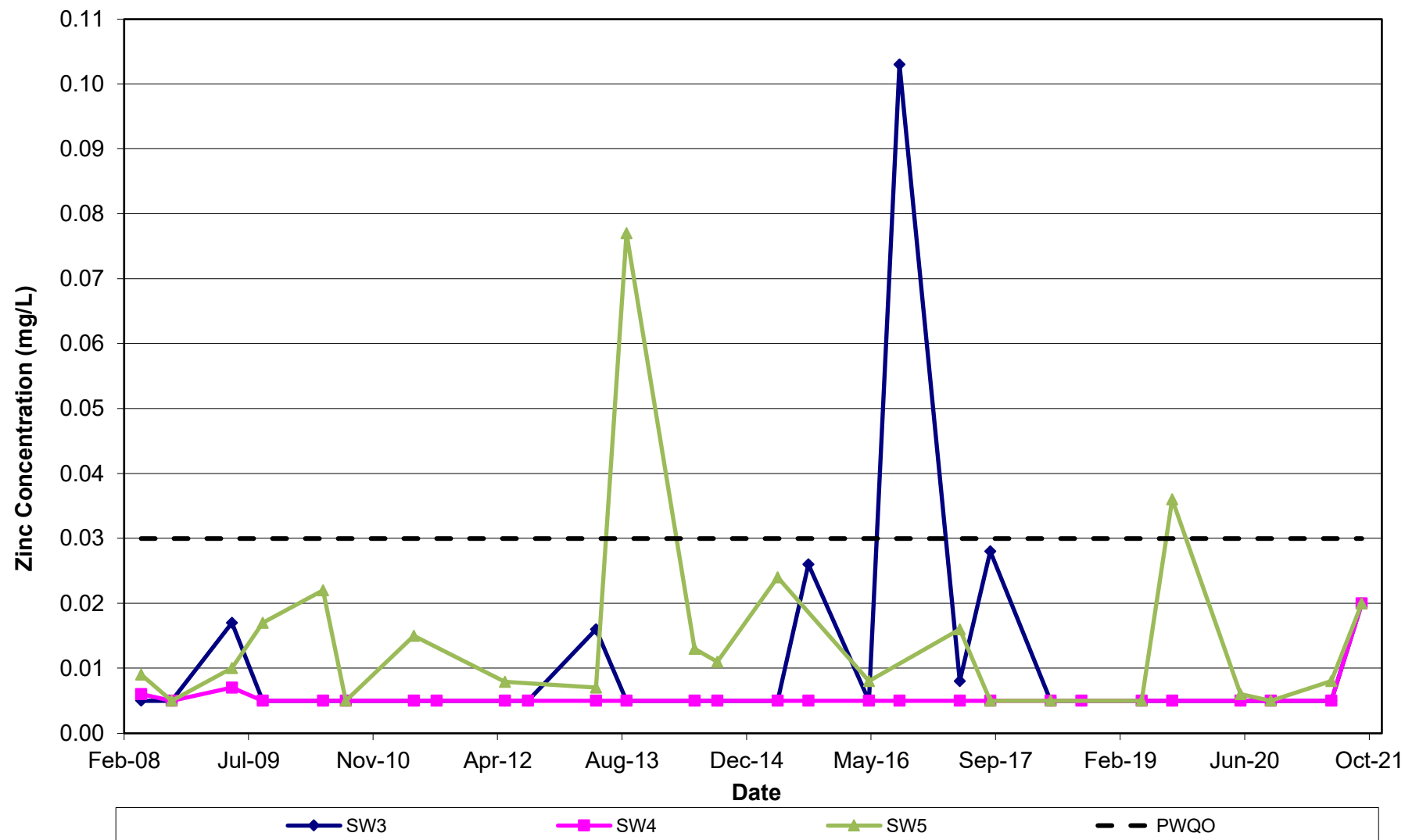
Haileybury Waste Disposal Site

Haileybury, Ontario

March 2022



## Zinc Trend Analysis - Surface Water



**The City of Temiskaming Shores**

2021 Annual Groundwater and Surface Water Monitoring Report

Haileybury Waste Disposal Site

Haileybury, Ontario

April 2022



**APPENDIX H**

**PHOTOGRAPHIC INVENTORY OF  
GROUNDWATER AND SURFACE  
WATER MONITORING LOCATIONS**











**TW-5  
2019**



**TW-5  
2019**





















**TW-10**  
**2019**



**TW-10**  
**2019**









**TW-12**  
**2019**



**TW-12**  
**2019**









**TW-14**  
**2019**



**TW-14**  
**2019**





**TW-15**  
**2019**



**TW-15**  
**2019**













**SW-3  
2021**



**SW-3  
2021**





**SW-4**  
**2019**



**SW-4**  
**2019**





**SW-5**  
**2019**



**SW-5**  
**2019**

## **APPENDIX I**

### **GUIDELINE B-7 CALCULATIONS**

# The City of Temiskaming Shores

2021 Annual Groundwater and Surface Water Monitoring Report  
Haileybury Waste Disposal Site  
Haileybury, Ontario  
April 2022



## Guideline B-7 Calculations Spring 2021 Monitoring Event

Guideline B-7 Calculations				Downgradient Monitoring Wells									
Parameter	ODWS <sup>(3)</sup> C <sub>r</sub> (mg/L)	Background Concentration C <sub>b</sub> <sup>(1)</sup> (mg/L)	Maximum Concentration C <sub>m</sub> =C <sub>b</sub> +x(C <sub>r</sub> -C <sub>b</sub> ) (mg/L)	TW-4 (mg/L)	TW-6 (mg/L)	TW-9 (mg/L)	TW-10 (mg/L)	TW-13 (mg/L)	TW-14 (mg/L)	TW-15 (mg/L)	TW-16 (mg/L)	TW-17 (mg/L)	MW21-01 <sup>(5)</sup> (mg/L)
Health Related x=0.25 <sup>(2)</sup>													
Arsenic	0.01	0.001	0.004	<0.003	<0.003	<b>0.026</b>	0.004	<b>0.007</b>	<b>0.006</b>	<b>0.009</b>	<b>0.007</b>	<b>0.006</b>	<0.003
Barium	1	0.007	0.255	0.072	0.028	<b>0.336</b>	0.006	0.065	0.002	0.143	0.004	0.005	0.031
Boron	5	0.010	1.257	0.435	0.347	<b>1.977</b>	0.011	0.118	0.015	1.088	0.019	0.014	0.221
Cadmium	0.005	0.0003	0.001	<0.002	<0.002	<0.002	<0.002	<0.002	<0.002	<0.002	<0.002	<0.002	<0.002
Chromium	0.05	0.0023	0.014	<0.003	<0.003	0.008	<0.003	0.022	<0.003	<0.003	<0.003	<0.003	<0.003
Lead	0.01	0.0006	0.003	<0.001	<0.001	<0.001	<0.001	<0.001	<0.001	<0.001	<0.001	<0.001	<0.001
Nitrate-N	10	0.053	2.54	<b>10.0</b>	<b>6.12</b>	0.92	0.31	<0.05	1.1	<b>20.9</b>	<0.05	0.36	<b>5.0</b>
Nitrite-N	1	0.020	0.26	0.18	<0.05	<0.11	<0.05	<0.05	<0.05	<0.05	<0.05	<0.05	0.14
Non-Health Related x=0.50 <sup>(2)</sup>													
Chloride	250	1.04	125.5	24.3	14.5	<b>248</b>	35.1	14.6	10.9	48.4	1.23	9.21	14.4
Copper	1	0.002	0.50	<0.003	0.012	<0.003	<0.003	<0.003	<0.003	0.010	<0.003	<0.003	<0.003
DOC	5	2.03	3.5	<b>7.1</b>	<b>3.8</b>	<b>62.8</b>	<b>4.3</b>	<b>12</b>	1.8	<b>8.4</b>	2.7	3.2	2.7
Iron	0.3	0.52	0.52 <sup>(6)</sup>	0.047	<0.010	<b>22.8</b>	0.012	<b>13.7</b>	0.010	0.016	<0.010	0.026	<0.010
Manganese	0.05	0.14	0.14 <sup>(6)</sup>	<b>0.519</b>	<0.002	<b>4.46</b>	0.011	<b>0.837</b>	<0.002	<b>1.05</b>	<0.002	<0.002	0.134
Sodium	200	2.58	101.3	17.3	16.0	<b>195</b>	11.8	13.8	6.09	43.3	2.06	4.27	15.7
Sulphate	500	6.26	253.1	184	63.6	108	3.43	0.63	2.9	131	3.7	4.9	23.7
TDS	500	118	309	<b>652</b>	246	<b>1420</b>	128	262	65	<b>848</b>	106	118	<b>394</b>
Zinc	5	0.005	2.50	<0.005	<0.005	<0.005	<0.005	<0.005	<0.005	<0.005	<0.005	<0.005	<0.005

### Notes:

(1) Average of valid sampling rounds at TW-8.

(2) Defined according to Guideline B-7 (MECP, 1994).

(3) ODWS - Ontario Drinking Water Standards (MECP, 2001).

(4) **BOLD and shaded** indicates an exceedance of the Maximum Concentration.

(5) Downgradient property boundary well (i.e., compliance point).

(6) Background exceeds the ODWS, therefore the maximum concentration has been set at background.

# The City of Temiskaming Shores

2021 Annual Groundwater and Surface Water Monitoring Report  
Haileybury Waste Disposal Site  
Haileybury, Ontario  
April 2022



## Guideline B-7 Calculations Summer 2021 Monitoring Event

Guideline B-7 Calculations				Downgradient Monitoring Wells								
Parameter	ODWS <sup>(3)</sup> C <sub>r</sub> (mg/L)	Background Concentration C <sub>b</sub> <sup>(1)</sup> (mg/L)	Maximum Concentration C <sub>m</sub> =C <sub>b</sub> +x(C <sub>r</sub> -C <sub>b</sub> ) (mg/L)	TW-4 (mg/L)	TW-6 (mg/L)	TW-10 (mg/L)	TW-13 (mg/L)	TW-14 (mg/L)	TW-15 (mg/L)	TW-16 (mg/L)	TW-17 (mg/L)	MW21-01 <sup>(5)</sup> (mg/L)
Health Related x=0.25 <sup>(2)</sup>												
Arsenic	0.01	0.001	0.004	<0.003	<0.003	<0.003	0.004	<0.003	<0.003	<0.003	<0.003	<0.003
Barium	1	0.007	0.255	0.078	0.041	0.006	0.137	0.002	0.099	0.005	0.006	0.041
Boron	5	0.010	1.257	0.418	0.424	0.015	0.420	0.018	0.767	0.011	0.015	0.257
Cadmium	0.005	0.0003	0.001	<0.002	<0.002	<0.002	<0.002	<0.002	<0.002	<0.002	<0.002	<0.002
Chromium	0.05	0.0022	0.014	<0.003	<0.003	<0.003	0.007	<0.003	<0.003	<0.003	<0.003	<0.003
Lead	0.01	0.0006	0.003	<0.001	<0.001	<0.001	<0.001	<0.001	<0.001	<0.001	<0.001	<0.001
Nitrate-N	10	0.053	2.54	<b>9.24</b>	<b>15.9</b>	0.22	0.19	1.11	<b>11.2</b>	<0.05	0.54	<b>6.1</b>
Nitrite-N	1	0.020	0.26	<0.05	<0.05	<0.05	<0.05	<0.05	<0.05	<0.05	<0.05	<0.05
Non-Health Related x=0.50 <sup>(2)</sup>												
Chloride	250	1.04	125.5	24.4	28.3	32.9	86.9	6.88	36.7	1.66	12.4	14.6
Copper	1	0.002	0.50	<0.003	0.004	<0.003	<0.003	<0.003	0.007	<0.003	<0.003	0.006
DOC	5	2.04	3.5	<b>6.7</b>	<b>4.9</b>	3.3	<b>35.2</b>	1.9	<b>5.1</b>	1.4	<b>3.8</b>	3.0
Iron	0.3	0.52	0.52 <sup>(6)</sup>	0.041	<0.010	0.010	<b>33.1</b>	<0.010	<0.010	<0.010	0.021	0.145
Manganese	0.05	0.14	0.14 <sup>(6)</sup>	<b>0.63</b>	<0.002	0.016	<b>2.5</b>	<0.002	<b>0.432</b>	<0.002	0.005	0.135
Sodium	200	2.57	101.3	14.9	18.9	13.2	72.8	5.82	35.7	1.74	4.78	17.1
Sulphate	500	6.22	253.1	200	165	4.94	<0.10	2.71	69.0	3.68	5.62	30.2
TDS	500	118	309	<b>754</b>	<b>520</b>	124	<b>622</b>	72	<b>534</b>	150	152	298
Zinc	5	0.005	2.50	<0.005	<0.005	<0.005	<0.005	<0.005	<0.005	<0.005	<0.005	0.006

### Notes:

- (1) Average of valid sampling rounds at TW-8.
- (2) Defined according to Guideline B-7 (MECP, 1994).
- (3) ODWS - Ontario Drinking Water Standards (MECP, 2001).
- (4) **BOLD and shaded** indicates an exceedance of the Maximum Concentration.
- (5) Downgradient property boundary well (i.e., compliance point).
- (6) Background exceeds the ODWS, therefore the maximum concentration has been set at background.



# The City of Temiskaming Shores

2021 Annual Groundwater and Surface Water Monitoring Report  
Haileybury Waste Disposal Site  
Haileybury, Ontario  
April 2022



## Guideline B-7 Calculations Fall 2021 Monitoring Event

Guideline B-7 Calculations				Downgradient Monitoring Wells								
Parameter	ODWS <sup>(3)</sup> C <sub>r</sub> (mg/L)	Background Concentration C <sub>b</sub> <sup>(1)</sup> (mg/L)	Maximum Concentration C <sub>m</sub> =C <sub>b</sub> +x(C <sub>r</sub> -C <sub>b</sub> ) (mg/L)	TW-6 (mg/L)	TW-9 (mg/L)	TW-10 (mg/L)	TW-13 (mg/L)	TW-14 (mg/L)	TW-15 (mg/L)	TW-16 (mg/L)	TW-17 (mg/L)	MW21-01 <sup>(5)</sup> (mg/L)
Health Related				x=0.25 <sup>(2)</sup>								
Arsenic	0.01	0.001	0.004	<0.003	<b>0.021</b>	<0.003	<b>0.005</b>	<0.003	<0.003	<0.003	<0.003	<0.003
Barium	1	0.007	0.255	0.054	<b>0.264</b>	0.007	0.168	0.002	0.067	0.007	0.005	0.038
Boron	5	0.010	1.257	0.582	<b>1.94</b>	0.030	0.674	0.023	0.498	0.038	0.017	0.232
Cadmium	0.005	0.0003	0.001	<0.002	<0.002	<0.002	<0.002	<0.002	<0.002	<0.002	<0.002	<0.002
Chromium	0.05	0.0022	0.014	<0.003	0.009	<0.003	0.008	<0.003	<0.003	<0.003	<0.003	<0.003
Lead	0.01	0.0006	0.003	<0.001	<0.001	<0.001	<0.001	<0.001	<0.001	<0.001	<0.001	<0.001
Nitrate-N	10	0.052	2.54	<b>12.7</b>	<0.14	0.12	<0.05	1.08	<b>6.6</b>	<0.05	0.44	<b>6.3</b>
Nitrite-N	1	0.020	0.26	<0.05	<0.11	<0.05	<0.05	<0.05	<0.05	<0.05	<0.05	<0.05
Non-Health Related				x=0.50 <sup>(2)</sup>								
Chloride	250	1.04	125.5	36.2	<b>224</b>	35	88.8	6.92	30.1	0.31	9.81	14.9
Copper	1	0.002	0.50	0.005	<0.003	<0.003	<0.003	<0.003	0.005	<0.003	<0.003	0.005
DOC	5	2.05	3.5	<b>5.6</b>	<b>54.4</b>	3.4	<b>36.5</b>	1.8	3.0	1.6	3.1	2.9
Iron	0.3	0.51	0.51 <sup>(6)</sup>	<0.010	<b>22.4</b>	<0.010	<b>35.0</b>	<0.010	<0.010	<0.010	<0.010	<0.010
Manganese	0.05	0.14	0.14 <sup>(6)</sup>	<0.002	<b>3.72</b>	0.019	<b>3.08</b>	<0.002	<b>0.212</b>	<0.002	0.004	0.094
Sodium	200	2.56	101.3	25.6	<b>144</b>	12.4	87.5	5.28	22.6	1.65	4.23	14.2
Sulphate	500	6.17	253.1	130	185	4.32	<0.10	2.61	46.9	2.71	5.06	28.5
TDS	500	119	309	<b>626</b>	<b>1370</b>	174	<b>716</b>	104	<b>462</b>	180	168	<b>356</b>
Zinc	5	0.005	2.50	<0.005	<0.005	<0.005	<0.005	<0.005	<0.005	<0.005	<0.005	<0.005

### Notes:

- (1) Average of valid sampling rounds at TW-8.
- (2) Defined according to Guideline B-7 (MECP, 1994).
- (3) ODWS - Ontario Drinking Water Standards (MECP, 2001).
- (4) **BOLD and shaded** indicates an exceedance of the Maximum Concentration.
- (5) Downgradient property boundary well (i.e., compliance point).
- (6) Background exceeds the ODWS, therefore the maximum concentration has been set at background.

**APPENDIX J**

**MONITORING AND SCREENING  
CHECKLIST**

## Appendix D-Monitoring and Screening Checklist

### General Information and Instructions

**General Information: The checklist is to be completed, and submitted with the Monitoring Report.**

**Instructions:** A complete checklist consists of:

- (a) a completed and signed checklist, including any additional pages of information which can be attached as needed to provide further details where indicated.
- (b) completed contact information for the Competent Environmental Practitioner (CEP)
- (c) self-declaration that CEP(s) meet(s) the qualifications as set out below and in Section 1.2 of the Technical Guidance Document.

**Definition of Groundwater CEP:**

For groundwater, the CEP must have expertise in hydrogeology and meet one of the following:

- (a) the person holds a licence, limited licence or temporary licence under the *Professional Engineers Act*; or
- (b) the person holds a certificate of registration under the *Professional Geoscientists Act, 2000* and is a practicing member, temporary, member or limited member of the Association of Professional Geoscientists of Ontario. O. Reg. 66/08, s. 2..

**Definition of Surface water CEP:**

A CEP for surface water assessments is a scientist, professional engineer or professional geoscientist as described in (a) and (b) above with demonstrated experience and post-secondary education, either a diploma or degree, in hydrology, aquatic ecology, limnology, aquatic biology, physical geography with specialization in surface water, and/or water resource management.

The type of scientific work that a CEP performs must be consistent with that person's education and experience. If an individual has appropriate training and credentials in both groundwater and surface water and is responsible for both areas of expertise, the CEP may then complete and validate both sections of the checklist.

<b>Monitoring Report and Site Information</b>	
<b>Waste Disposal Site Name</b>	Haileybury Waste Disposal Site
<b>Location (e.g. street address, lot, concession)</b>	~9 km southwest of Haileybury, Ontario, Lot 1, Concession 2, within the City of Temiskaming Shores, in the District of Temiskaming
<b>GPS Location (taken within the property boundary at front gate/ front entry)</b>	593843 Easting and 5252782 Northing, NAD83 Zone 17
<b>Municipality</b>	The City of Temiskaming Shores
<b>Client and/or Site Owner</b>	The City of Temiskaming Shores
<b>Monitoring Period (Year)</b>	2021
This Monitoring Report is being submitted under the following:	
<b>Certificate of Approval No.:</b>	A570402
<b>Director's Order No.:</b>	
<b>Provincial Officer's Order No.:</b>	
<b>Other:</b>	

Report Submission Frequency	<input checked="" type="radio"/> Annual <input type="radio"/> Other	Specify (Type Here):
The site is:	<input checked="" type="radio"/> Active <input type="radio"/> Inactive <input type="radio"/> Closed	
If closed, specify C of A, control or authorizing document closure date:		
Has the nature of the operations at the site changed during this monitoring period?	<input type="radio"/> Yes <input checked="" type="radio"/> No	
If yes, provide details:		
Have any measurements been taken since the last reporting period that indicate landfill gas volumes have exceeded the MOE limits for subsurface or adjacent buildings? (i.e. exceeded the LEL for methane)	<input type="radio"/> Yes <input checked="" type="radio"/> No	



## Groundwater WDS Verification:

Based on all available information about the site and site knowledge, it is my opinion that:

### Sampling and Monitoring Program Status:

1) The monitoring program continues to effectively characterize site conditions and any groundwater discharges from the site. All monitoring wells are confirmed to be in good condition and are secure:	<input checked="" type="radio"/> Yes <input type="radio"/> No	If no, list exceptions (Type Here):
2) All groundwater, leachate and WDS gas sampling and monitoring for the monitoring period being reported on was successfully completed as required by Certificate(s) of Approval or other relevant authorizing/control document(s):	<input checked="" type="radio"/> Yes <input type="radio"/> No <input type="radio"/> Not Applicable	If no, list exceptions below or attach information.

Groundwater Sampling Location	Description/Explanation for change (change in name or location, additions, deletions)	Date
Type Here	Type Here	Select Date
Type Here	Type Here	Select Date
Type Here	Type Here	Select Date

3) a) Some or all groundwater, leachate and WDS gas sampling and monitoring requirements have been established or defined outside of a ministry C of A, authorizing, or control document.		<input type="radio"/> Yes <input checked="" type="radio"/> No <input type="radio"/> Not Applicable	
b) If yes, the sampling and monitoring identified under 3(a) for the monitoring period being reported on was successfully completed in accordance with established protocols, frequencies, locations, and parameters developed as per the Technical Guidance Document:		<input type="radio"/> Yes <input type="radio"/> No <input checked="" type="radio"/> Not Applicable	If no, list exceptions below or attach additional information.
Groundwater Sampling Location	Description/Explanation for change (change in name or location, additions, deletions)	Date	
Type Here	Type Here	Select Date	
Type Here	Type Here	Select Date	
Type Here	Type Here	Select Date	
Type Here	Type Here	Select Date	
4) All field work for groundwater investigations was done in accordance with standard operating procedures as established/outlined per the Technical Guidance Document (including internal/external QA/QC requirements) (Note: A SOP can be from a published source, developed internally by the site owner's consultant, or adopted by the consultant from another organization):			
<input checked="" type="radio"/> Yes <input type="radio"/> No		If no, specify (Type Here):	

**Sampling and Monitoring Program Results/WDS Conditions and Assessment:**

<p>5) The site has an adequate buffer, Contaminant Attenuation Zone (CAZ) and/or contingency plan in place. Design and operational measures, including the size and configuration of any CAZ, are adequate to prevent potential human health impacts and impairment of the environment.</p>	<p><input checked="" type="radio"/> Yes</p> <p><input type="radio"/> No</p>	<p>If no, the potential design and operational concerns/ exceptions are as follows (Type Here):</p>	
<p>6) The site meets compliance and assessment criteria.</p>	<p><input checked="" type="radio"/> Yes</p> <p><input type="radio"/> No</p>	<p>If no, list and explain exceptions (Type Here):</p>	
<p>7) The site continues to perform as anticipated. There have been no unusual trends/ changes in measured leachate and groundwater levels or concentrations.</p>	<p><input checked="" type="radio"/> Yes</p> <p><input type="radio"/> No</p>	<p>If no, list exceptions and explain reason for increase/change (Type Here):</p>	
<p>1) Is one or more of the following risk reduction practices in place at the site:</p> <p>(a) There is minimal reliance on natural attenuation of leachate due to the presence of an effective waste liner and active leachate collection/treatment; or</p> <p>(b) There is a predictive monitoring program in-place (modeled indicator concentrations projected over time for key locations); or</p> <p>(c) The site meets the following two conditions (typically achieved after 15 years or longer of site operation):</p> <p><i>i.</i> The site has developed stable leachate mound(s) and stable leachate plume geometry/concentrations; and</p> <p><i>ii.</i> Seasonal and annual water levels and water quality fluctuations are well understood.</p>	<p><input checked="" type="radio"/> Yes</p> <p><input type="radio"/> No</p>	<p>Note which practice(s):</p>	<p><input type="checkbox"/> (a)</p> <p><input type="checkbox"/> (b)</p> <p><input checked="" type="checkbox"/> (c)</p>
<p>9) Have trigger values for contingency plans or site remedial actions been exceeded (where they exist):</p>	<p><input type="radio"/> Yes</p> <p><input checked="" type="radio"/> No</p> <p><input type="radio"/> Not Applicable</p>	<p>If yes, list value(s) that are/have been exceeded and follow-up action taken (Type Here):</p>	

## Groundwater CEP Declaration:

I am a licensed professional Engineer or a registered professional geoscientist in Ontario with expertise in hydrogeology, as defined in Appendix D under Instructions. Where additional expertise was needed to evaluate the site monitoring data, I have relied on individuals who I believe to be experts in the relevant discipline, who have co-signed the compliance monitoring report or monitoring program status report, and who have provided evidence to me of their credentials.

I have examined the applicable Certificate of Approval and any other environmental authorizing or control documents that apply to the site. I have read and followed the Monitoring and Reporting for Waste Disposal Sites Groundwater and Surface Water Technical Guidance Document (MOE, 2010, or as amended), and associated monitoring and sampling guidance documents, as amended from time to time. I have reviewed all of the data collected for the above-referenced site for the monitoring period(s) identified in this checklist. Except as otherwise agreed with the ministry for certain parameters, all of the analytical work has been undertaken by a laboratory which is accredited for the parameters analysed to *ISO/IEC 17025:2005 (E)- General requirements for the competence of testing and calibration laboratories*, or as amended from time to time by the ministry.

If any exceptions or potential concerns have been noted in the questions in the checklist attached to this declaration, it is my opinion that these exceptions and concerns are minor in nature and will be rectified for the next monitoring/reporting period. Where this is not the case, the circumstances concerning the exception or potential concern and my client's proposed action have been documented in writing to the Ministry of the Environment District Manager in a letter from me dated:

## Recommendations:

Based on my technical review of the monitoring results for the waste disposal site:

☒ No changes to the monitoring program are recommended

☐ The following change(s) to the monitoring program is/are recommended:

☒ No Changes to site design and operation are recommended

☐ The following change(s) to the site design and operation is/are recommended:

Type Here



Name:	Brian Grant		
Seal:	Add Image		
Signature:	<div><div>brian.grant</div><div>Digitally signed by brian.grant Date: 2022.04.20 17:06:42 -04'00'</div></div>	Date:	20-Apr-2022
CEP Contact Information:	Brian Grant, P.Eng.		
Company:	Wood Environment & Infrastructure Solutions		
Address:	131 Fielding Road, Lively, Ontario, P3Y 1L7		
Telephone No.:	705-682-2632 x 235	Fax No. :	705-682-2260
E-mail Address:	brian.grant@woodplc.com		
Co-signers for additional expertise provided:			
Signature:	<div></div>	Date:	Select Date
Signature:	<div></div>	Date:	Select Date

<b>Surface Water WDS Verification:</b>		
Provide the name of surface water body/bodies potentially receiving the WDS effluent and the approximate distance to the waterbody (including the nearest surface water body/bodies to the site):		
<b>Name (s)</b>	Intermittent stream and unnamed tributary to South Wabi Creek.	
<b>Distance(s)</b>	Intermittent stream is situated immediately adjacent to site, flowing along the southern property boundary. Unnamed tributary to South Wabi Creek is situated 100 m from the southwest corner of the site property at its nearest point.	
Based on all available information and site knowledge, it is my opinion that:		
<b>Sampling and Monitoring Program Status:</b>		
1) The current surface water monitoring program continues to effectively characterize the surface water conditions, and includes data that relates upstream/background and downstream receiving water conditions:	<input checked="" type="radio"/> Yes <input type="radio"/> No	If no, identify issues (Type Here):
2) All surface water sampling for the monitoring period being reported was successfully completed in accordance with the Certificate(s) of Approval or relevant authorizing/control document(s) (if applicable):	<input checked="" type="radio"/> Yes <input type="radio"/> No <input type="radio"/> Not applicable (No C of A, authorizing / control document applies)	If no, specify below or provide details in an attachment.
<b>Surface Water Sampling Location</b>	<b>Description/Explanation for change (change in name or location, additions, deletions)</b>	<b>Date</b>
Type Here	Type Here	Select Date
Type Here	Type Here	Select Date
Type Here	Type Here	Select Date

3) a) Some or all surface water sampling and monitoring program requirements for the monitoring period have been established outside of a ministry C of A or authorizing/control document.		<input type="radio"/> Yes <input checked="" type="radio"/> No <input type="radio"/> Not Applicable	
b) If yes, all surface water sampling and monitoring identified under 3 (a) was successfully completed in accordance with the established program from the site, including sampling protocols, frequencies, locations and parameters) as developed per the Technical Guidance Document:		<input type="radio"/> Yes <input type="radio"/> No <input checked="" type="radio"/> Not Applicable	If no, specify below or provide details in an attachment.
Surface Water Sampling Location	Description/Explanation for change (change in name or location, additions, deletions)		Date
Type Here	Type Here		Select Date
Type Here	Type Here		Select Date
Type Here	Type Here		Select Date
Type Here	Type Here		Select Date
4) All field work for surface water investigations was done in accordance with standard operating procedures, including internal/external QA/QC requirements, as established/ outlined as per the Technical Guidance Document, MOE 2010, or as amended. (Note: A SOP can be from a published source, developed internally by the site owner's consultant, or adopted by the consultant from another organization):	<input checked="" type="radio"/> Yes <input type="radio"/> No	If no, specify (Type Here):	

## Sampling and Monitoring Program Results/WDS Conditions and Assessment:

5) The receiving water body meets surface water-related compliance criteria and assessment criteria: i.e., there are no exceedances of criteria, based on MOE legislation, regulations, Water Management Policies, Guidelines and Provincial Water Quality Objectives and other assessment criteria (e.g., CWQGs, APVs), as noted in Table A or Table B in the Technical Guidance Document (Section 4.6):

☐ Yes

☒ No

If no, list parameters that exceed criteria outlined above and the amount/percentage of the exceedance as per the table below or provide details in an attachment:

Parameter	Compliance or Assessment Criteria or Background	Amount by which Compliance or Assessment Criteria or Background Exceeded
e.g. Nickel	e.g. C of A limit, PWQO, background	e.g. X% above PWQO
Phenols, cobalt and iron	PWQO	
Type Here	Type Here	Type Here
Type Here	Type Here	Type Here
6) In my opinion, any exceedances listed in Question 5 are the result of non-WDS related influences (such as background, road salting, sampling site conditions)?	<input checked="" type="radio"/> Yes <input type="radio"/> No	Background conditions.



<p>7) All monitoring program surface water parameter concentrations fall within a stable or decreasing trend. The site is not characterized by historical ranges of concentrations above assessment and compliance criteria.</p>	<p><input checked="" type="radio"/> Yes</p> <p><input type="radio"/> No</p>	
<p>8) For the monitoring program parameters, does the water quality in the groundwater zones adjacent to surface water receivers exceed assessment or compliance criteria (e.g., PWQOs, CWQGs, or toxicity values for aquatic biota (APVs)):</p>	<p><input checked="" type="radio"/> Yes</p> <p><input type="radio"/> No</p> <p><input type="radio"/> Not Known</p> <p><input type="radio"/> Not Applicable</p>	<p>No remedial measures are necessary.</p>
<p>9) Have trigger values for contingency plans or site remedial actions been exceeded (where they exist):</p>	<p><input type="radio"/> Yes</p> <p><input checked="" type="radio"/> No</p> <p><input type="radio"/> Not Applicable</p>	<p>If yes, list value(s) that are/have been exceeded and follow-up action taken (Type Here)</p>

## Surface Water CEP Declaration:

I, the undersigned hereby declare that I am a Competent Environmental Practitioner as defined in Appendix D under Instructions, holding the necessary level of experience and education to design surface water monitoring and sampling programs, conduct appropriate surface water investigations and interpret the related data as it pertains to the site for this monitoring period.

I have examined the applicable Certificate of Approval and any other environmental authorizing or control documents that apply to the site. I have read and followed the Monitoring and Reporting for Waste Disposal Sites Groundwater and Surface Water Technical Guidance Document (MOE, 2010, or as amended) and associated monitoring and sampling guidance documents, as amended from time to time. I have reviewed all of the data collected for the above-referenced site for the monitoring period(s) identified in this checklist. Except as otherwise agreed with the ministry for certain parameters, all of the analytical work has been undertaken by a laboratory which is accredited for the parameters analysed to *ISO/IEC 17025:2005 (E)- General requirements for the competence of testing and calibration laboratories*, or as amended from time to time by the ministry.

If any exceptions or potential concerns have been noted in the questions in the checklist attached to this declaration, it is my opinion that these exceptions and concerns are minor in nature or will be rectified for future monitoring events. Where this is not the case, the circumstances concerning the exception or potential concern and my client's proposed action have been documented in writing to the Ministry of the Environment District Manager in a letter from me dated:

## Recommendations:

Based on my technical review of the monitoring results for the waste disposal site:

<p><input checked="" type="radio"/> No Changes to the monitoring program are recommended</p> <p><input type="radio"/> The following change(s) to the monitoring program is/are recommended:</p>	<p>Type Here</p>
<p><input checked="" type="radio"/> No changes to the site design and operation are recommended</p> <p><input type="radio"/> The following change(s) to the site design and operation is/are recommended:</p>	<p>Type Here</p>

<b>CEP Signature</b>	<b>brian.grant</b> Digitally signed by brian.grant Date: 2022.04.20 17:07:07 -04'00'	
<b>Relevant Discipline</b>	Hydrogeologist	
<b>Date:</b>	20-Apr-2022	
<b>CEP Contact Information:</b>	Brian Grant	
<b>Company:</b>	Wood Environment & Infrastructure Solutions	
<b>Address:</b>	131 Fielding Road, Lively, Ontario, P3Y 1L7	
<b>Telephone No.:</b>	705-682-2632 x 235	
<b>Fax No. :</b>	705-682-2260	
<b>E-mail Address:</b>	brian.grant@woodplc.com	
<b>Save As</b>		<b>Print Form</b>